

SWITZERLAND BY LOCALS



SWITZERLANDBYLOCALS.COM

111 TOP DESTINATIONS SWITZERLAND

With many secret tips!



Prologue

Our Switzerland. A dream with so many facets. A few years ago, I asked myself, "Why do I always have to go abroad on vacation when I don't really know Switzerland yet? Our Switzerland, where millions of tourists come every year?"

That was the starting signal for me to really get to know Switzerland. Since then, I have made over 80 hikes and saw more than 250 places - per year! Experienced moments in the Swiss nature, which one cannot describe before beauty at all. I talked to local farmers and people from the most remote mountain villages and learned unique things about their traditions and knowledge. Which showed me once again how diverse and wonderful our beautiful Switzerland is!

In this e-book you will find 111 tips for excursions - from well-known places to real insider tips.

I hope you enjoy discovering Switzerland and experiencing unforgettable moments - the "Moments of Switzerland". Take care of nature, respect nature reserves and animals and never leave litter lying around.



Yours Marc

Founder of Switzerlandbylocals, NATURE LOVE and Co-Founder
of Myswisspanorama

Switzerlandbylocals is supported by





[MYSWISSPANORAMA.COM](https://myswisspanorama.com)

MYSWISSPANORAMA - YOUR EXPERTS FOR TRAVEL AND TOURS TO HIDDEN GEMS IN SWITZERLAND

BOOK YOUR DREAM TRIP HERE: +41 77 533 84 96





NATURELOVELIFESTYLE.COM

**POWERMAX UV - THE ONLY POWER BANK YOU NEED
FOR YOUR TRAVELS AND ADVENTURES!**



Table of contents

Destinations Graubünden: Tips 1-14

Destinations Region Zurich: Tips 15-24

Destinations Region Bern: Tips 24-42

Destinations Eastern Switzerland Tips 43-58

Destinations Valais: Tips 59-70

Destinations Eastern Switzerland: Tips 70-81

Destinations Ticino: Tips 82-87

Destinations Central Switzerland: Tips 88-108

Destinations Region Basel: Tips 109-111



Graubünden

Excursion destinations 1-14



1.Davos Sertig

A dream valley only 20 minutes from Davos



The Walser village of Davos Sertig, situated in a side valley called the Sertig valley and is only 20 minutes from Davos. The Walsers were only allowed to live free of charge in Graubünden away from the main routes, which is why all Walser villages are hidden away in valleys. But let's be honest, who would say no in this beautiful valley?

Key Facts

- 20 minutes from Davos
- Easily accessible by post bus
- Great hiking opportunities
- Two wonderful mountain restaurants
- Idyllic landscape

2.Lagh da Saoseo

Probably the most picturesque lake in Graubünden



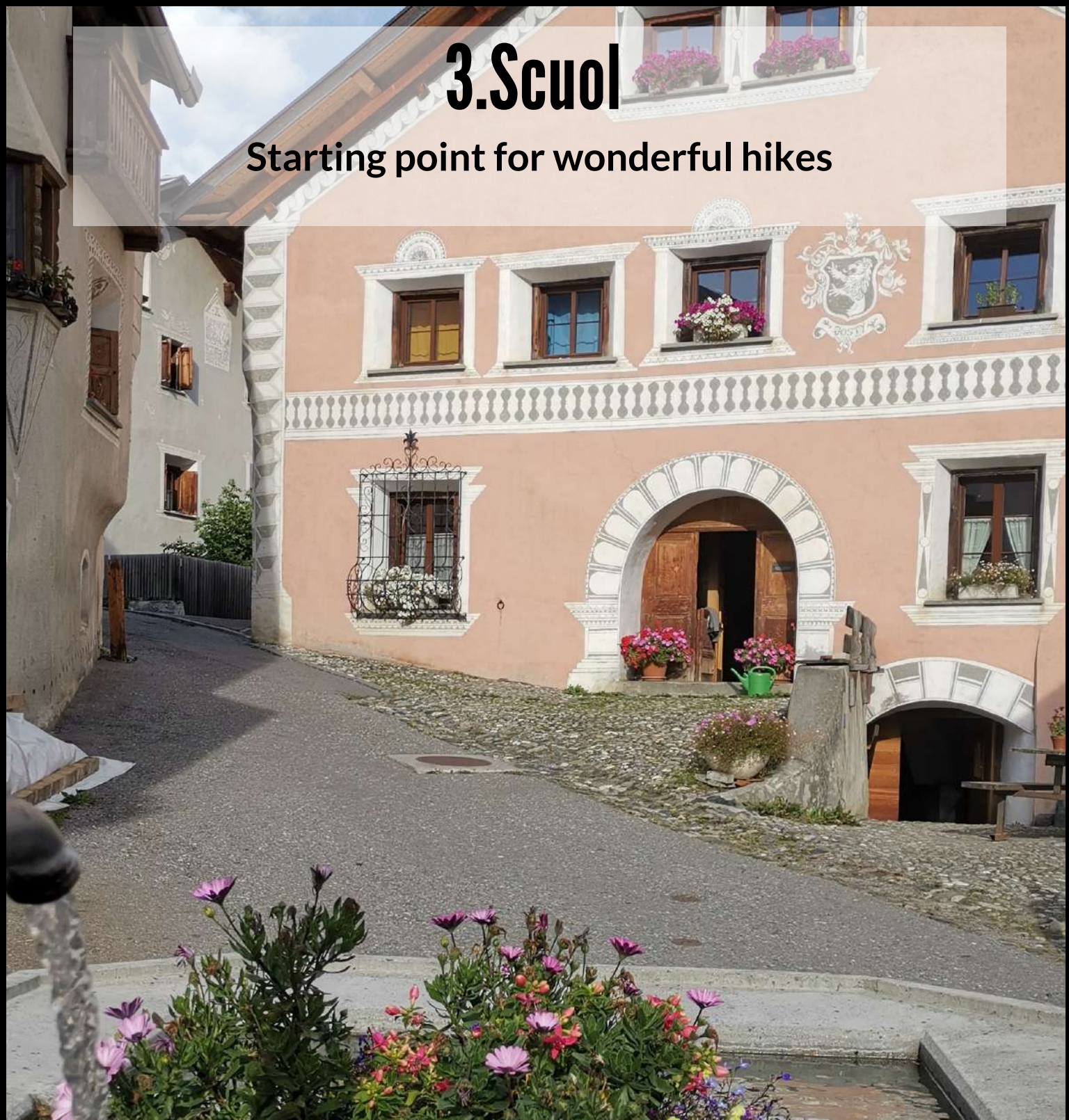
There are many lakes in Switzerland. More than 1500! Also the canton of Graubünden has many lakes, most of them pearls. But connoisseurs call it the most beautiful lake in Switzerland, the Lagh da Saoseo in the Val da Camp (right next to the Lagh da Val Viola). Once an insider tip a few years ago, many people already come there on warm days..

Key Facts

- I recommend a hike through the wild and romantic Val da Camp to Lagh da Saoseo.
- Also easily accessible by post bus (reservation recommended)
- Overnight stay possible in the Alpe Campo

3.Scuol

Starting point for wonderful hikes



Did you know that real mineral water bubbles out of the village fountains in Scuol? But not only that. Scuol is known as a wellness resort in Switzerland with spas, carbonic acid baths, salt water baths and much more. Scuol is also one of Switzerland's hikers' paradises and showcases the beauty of the Grisons.

Key Facts

- An excursion to the Val S-Charls is a highlight for hikers
- For families, a scooter descent from Naluns is recommended
- A visit to the old town of Scuol will make your heart beat faster

4.S-Charl

In this valley you experience pure nature



Even the drive in the Val S-Charls reminds you of being in a wild national park. Wildly romantic and simply beautiful is the Val S-Charl. The ideal place for hiking excursions and real adventures.

Key Facts

- The leisurely hike to Alp Plazer is great for families
- Ibex and ptarmigan can be potted in this region
- The Gasthaus Mayor serves local food

5.Ftan

Even Monnet would paint a picture here

Probably one of the most picturesque villages in Switzerland and a place I can't stop returning to, sun-drenched Ftan. The village fountains, cowbells and typical Graubünden houses take you back in time and invite you to dream.

Key Facts

- Easily accessible from Scuol
- Panoramic walk from Ftan to Scuol is a highlight
- Above Ftan you have the best view to enjoy and take a great photo

6. Tarasp Castle

For princesses and kings

Tarasp Castle near Scuol is a castle that towers proudly over the landscapes of the Grisons. Although built in the 11th century, it is still in excellent condition today. This is because the inventor of mouth spray "Odol" bought the castle at the beginning of the 20th century and renovated it. There are even guided tours of the castle

Key Facts

- Easily accessible from Scuol by post bus/car
- Art tours in the castle
- Beautiful sunsets

7.Arosa

The place for diverse nature



Like Davos, Arosa in Graubünden is known for its ski areas. Arosa also has more to offer than winter fun.

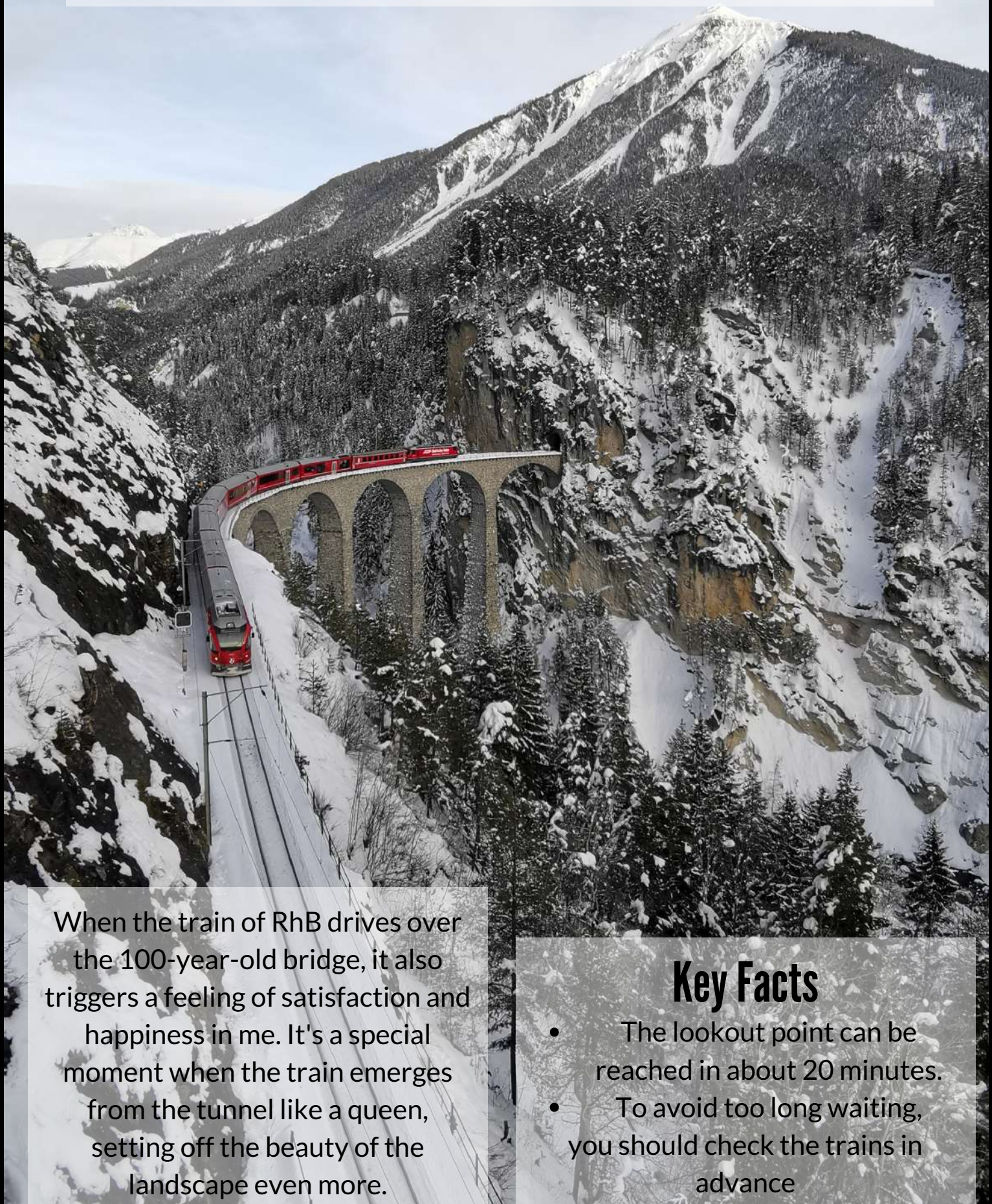
In addition to the famous Arosa Humorfestival and the bear park, there are many panoramic walks in summer and autumn.

Key Facts

- The bear park, an excursion tip for families
- The Squirrel Trail - one of the places where squirrels are most trusting
- Brilliant hikes in summer and autumn
- Great skiing area in winter

8. Landwasser Viaduct

For railway and culture lovers



When the train of RhB drives over the 100-year-old bridge, it also triggers a feeling of satisfaction and happiness in me. It's a special moment when the train emerges from the tunnel like a queen, setting off the beauty of the landscape even more.

Key Facts

- The lookout point can be reached in about 20 minutes.
- To avoid too long waiting, you should check the trains in advance

9.Schlappin

The unknown place for romanticists



Schlappin near Davos Klosters is an insider tip. The Walser village is close to Austria. The imposing mountain panorama and the beautiful Schlappin lake are dreamlike. Also highly recommended is a walk through the Schlappinwald forest, where streams and waterfalls meander wildly through the forest.

Key Facts

- A walk from Klosters through the Schlappinwald is highly recommended
- The Erika Inn serves delicious food (the Ratatouillerösti is heavenly) made from regional products.

10. Rheinschlucht

A true place of power

The Rhine Gorge is world-famous, but I have never seen many people. The reason is that the Rhine Gorge has so many beautiful view points that the people are well spread out. A hike through the gorge is also very impressive.

Key Facts

- Il Spir is probably the most beautiful vantage point (but also the most crowded)
- There are so many view points around the Rhine Gorge
- A true place of power

11. Swiss Nationalpark

The beautiful Edelweiss hike



The Swiss National Park is the oldest national park in Europe - but still the only one in Switzerland. The landscape in the National Park is unique and a highlight! The contrast between the fertilised meadows in front of the park and the biodiverse meadows in the park is very impressive! You can see Edelweiss here.

Key Facts

- Hike "Buffalora - Alp Schera - Il Fuorn" is one of the most impressive hikes of flora and fauna in Switzerland
- In the National Park it is forbidden to go off the paths or to pick any plants.

12.Lagh da Val Viola

Icy dream in green-blue



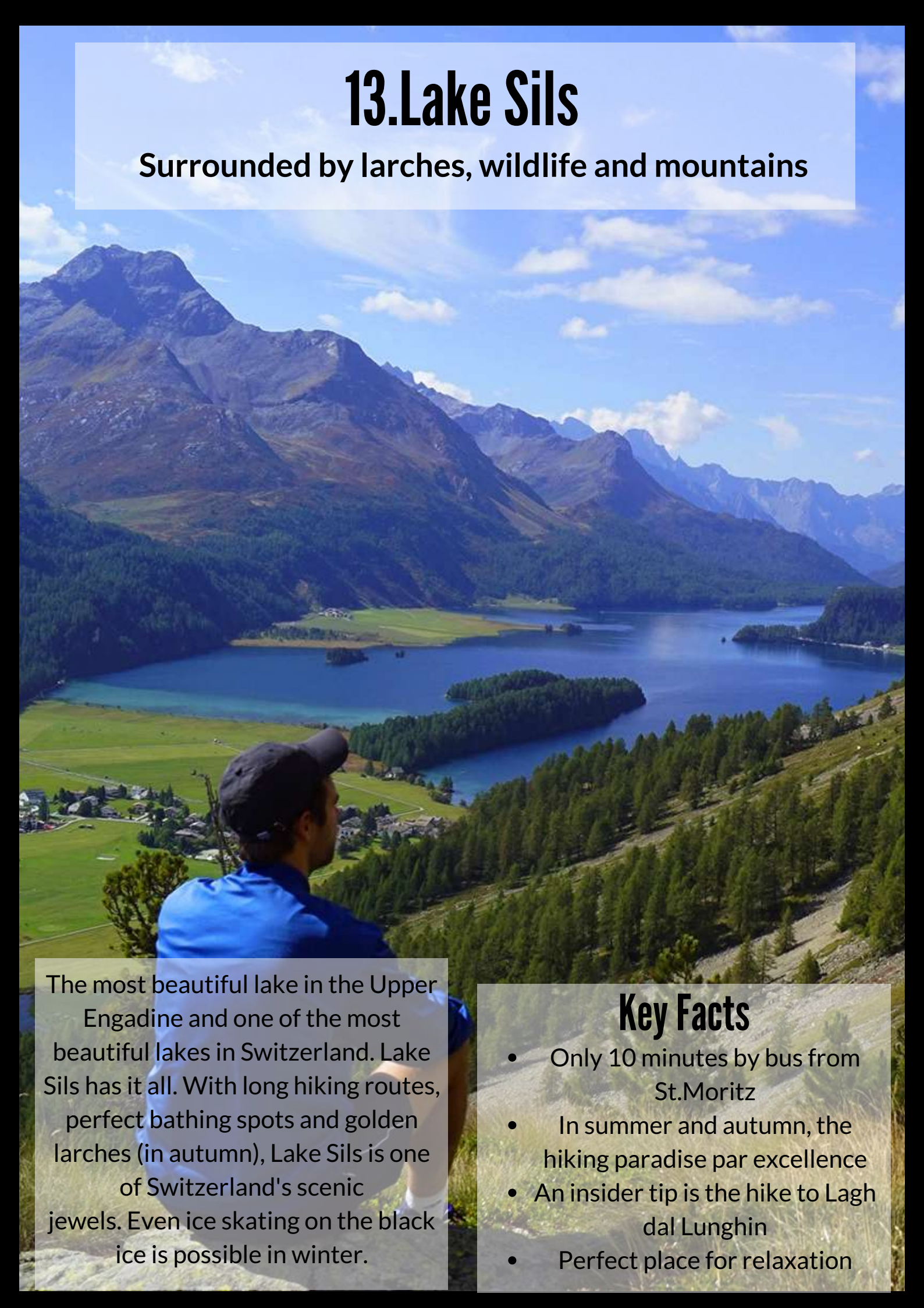
The Val da Camp near Poschiavo in the Grisons has much to offer. The Lagh da Val Viola is right at the top of the list of beautiful places. Filled with crystal-clear blue-green water and surrounded by larches, this is one of the most magical places in Switzerland. A refreshing swim in the ice-cold water is highly recommended

Key Facts

- Approximately 30 minutes from Lagh da Saoseo is Lagh da Val Viola Great opportunity for an ice-cold dip in the water
- Ideal place for recreation

13.Lake Sils

Surrounded by larches, wildlife and mountains



The most beautiful lake in the Upper Engadine and one of the most beautiful lakes in Switzerland. Lake Sils has it all. With long hiking routes, perfect bathing spots and golden larches (in autumn), Lake Sils is one of Switzerland's scenic jewels. Even ice skating on the black ice is possible in winter.

Key Facts

- Only 10 minutes by bus from St.Moritz
- In summer and autumn, the hiking paradise par excellence
- An insider tip is the hike to Laghdal Lunghin
- Perfect place for relaxation

14.Tenna

For impressive views and relaxation


Hidden in the heights of the Safiental lies Tenna. The romantic village is a typical Grisons mountain village: the typical church, a small village shop and in summer more hikers than inhabitants. A place where you can quickly recharge your batteries.

Key Facts

- Accessible by post bus and car
- Great hiking opportunities
- The sun terrace with almost continuous sunshine in winter
- Winter hiking trails

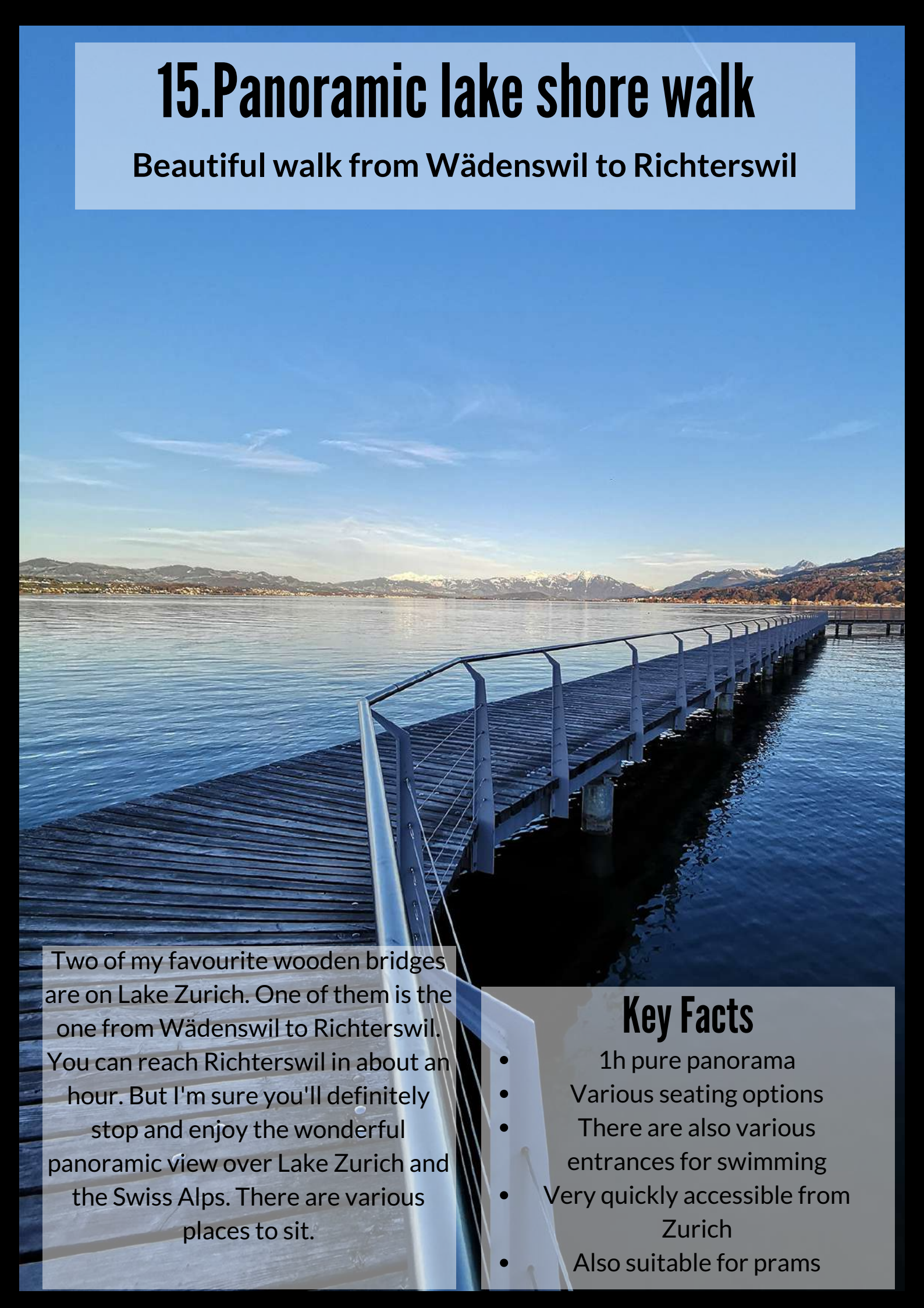
Region of Zurich

Excursion destinations 15-24



15. Panoramic lake shore walk

Beautiful walk from Wädenswil to Richterswil



Two of my favourite wooden bridges are on Lake Zurich. One of them is the one from Wädenswil to Richterswil. You can reach Richterswil in about an hour. But I'm sure you'll definitely stop and enjoy the wonderful panoramic view over Lake Zurich and the Swiss Alps. There are various places to sit.

Key Facts

- 1h pure panorama
- Various seating options
- There are also various entrances for swimming
- Very quickly accessible from Zurich
- Also suitable for prams

16.Lake Pfäffikon

Hike with a stop at an experience farm



The lake Pfäffikon is a great excursion destination from Zurich. It has something to offer to everyone.

A circular hike around the Pfäffikersee is particularly great with moor landscapes and high biodiversity. Even deer can be seen with a bit of luck.

Key Facts

- approx. 2h around the entire lake
- suitable for prams
- animals can be seen
- A stop at the Juckerhof is a highlight (farm)

17. Viewpoint Waid

The best view over Zurich



For me, the most beautiful viewpoint over Zurich, the view on the Waid. On a good day you can see not only the city of Zurich and the Üetliberg, but also Lake Zurich and the Alps. If you've been once, you'll want to come back again and again. The Waid viewpoint is particularly spectacular when the weather changes.

Key Facts

- easy and quick to reach from the city
- Linking the excursion with the Waid restaurant is recommended
- Walk from Waid to ETH Hönggerberg in 20 minutes

18.Egelsee

An insider tip in the Zurich region

An insider tip in the Zurich region. The tranquility of the Egelsee near Dietikon is stunning, and so is the nature (nature reserve). But the lake has various swimming opportunities and fireplaces, which also makes it a great destination for families.

Key Facts

- very close to Zurich above Dietikon Walk takes approx. 1h each way
- Bathing opportunities in the lake various barbecue sites on the lakeshore

19.Eglisau

The town for strolling and enjoying

Eglisau is one of the most beautiful towns in the canton of Zurich. Strictly speaking, Eglisau is a small town. Situated directly on the Rhine, the region around Eglisau was already inhabited by the Celts and Romans. The town itself was built from the 13th century onwards and is an inviting place to stroll and bathe.

Key Facts

- Hike from Eglisau to Rudolfingen is recommended
- In Eglisau there are wine cellars, restaurants and various swimming opportunities
- A great excursion from Zurich

20.Regensburg

Unknown medieval town near Zurich



What a beautiful place, this Regensburg! If you're looking for beautiful places in Switzerland or in the canton of Zurich, this is a must-see. Besides nice cafés and great restaurants, you can also visit the castle, where you will find a museum about the history of Regensburg and its castle.

Key Facts

- A visit to the castle museum is highly recommended
- Various restaurants and cafés will spoil you
- Quickly accessible from Zurich

21.Sihlwald & Albishorn

The primeval forest outside Zurich

Welcome to the Sihlwald, the primeval forest of Switzerland outside the city gates of Zurich. Yes, you heard right, since 2009 there has been a core zone, which is strictly protected, where nothing more is done. The oldest tree is around 160 years old. It will take another 500 years before the Sihlwald is a real primeval forest. But the goals have been set. And we already have signs of a primeval forest today.

Key Facts

- The primeval forest at the gates of Zurich Easily accessible by S-Bahn (to Sihlwald)
- My hiking tip: From Sihlwald to Albishorn (approx. 1.5h)
- In spring the forest is full of wild garlic

22.Rapperswil

The Mediterranean town at Lake Zurich



Imagine strolling along a lakeside promenade with a southern flair, through a wonderfully fragrant rose garden and then enjoying the magnificent expanse of royal blue water. Sounds like a beach holiday in the south? Welcome to Rapperswil, the medieval town at Lake Zurich.

Key Facts

- Only 30 minutes from Zurich
- Switzerland's longest wooden bridge (almost 1 km long)
- Visit the monastery and castle of Rapperswil
- Various restaurants cater for you in the town

23.Kyburg

A village like in another world



Kyburg, another excursion tip from Zurich, also has a fortress. Kyburg was first mentioned around 1027 and was owned by the Habsburgs. When you see the view from the castle, it really is a well-chosen base.

Switzerland's first castle museum was also located here.

Key Facts

- Easily accessible from Zurich
- Perfect for switching off and escaping into another world
- The castle museum is a highlight of Kyburg
- Great walk from Kyburg to Sennhof

24.Zürich

The largest city in Switzerland



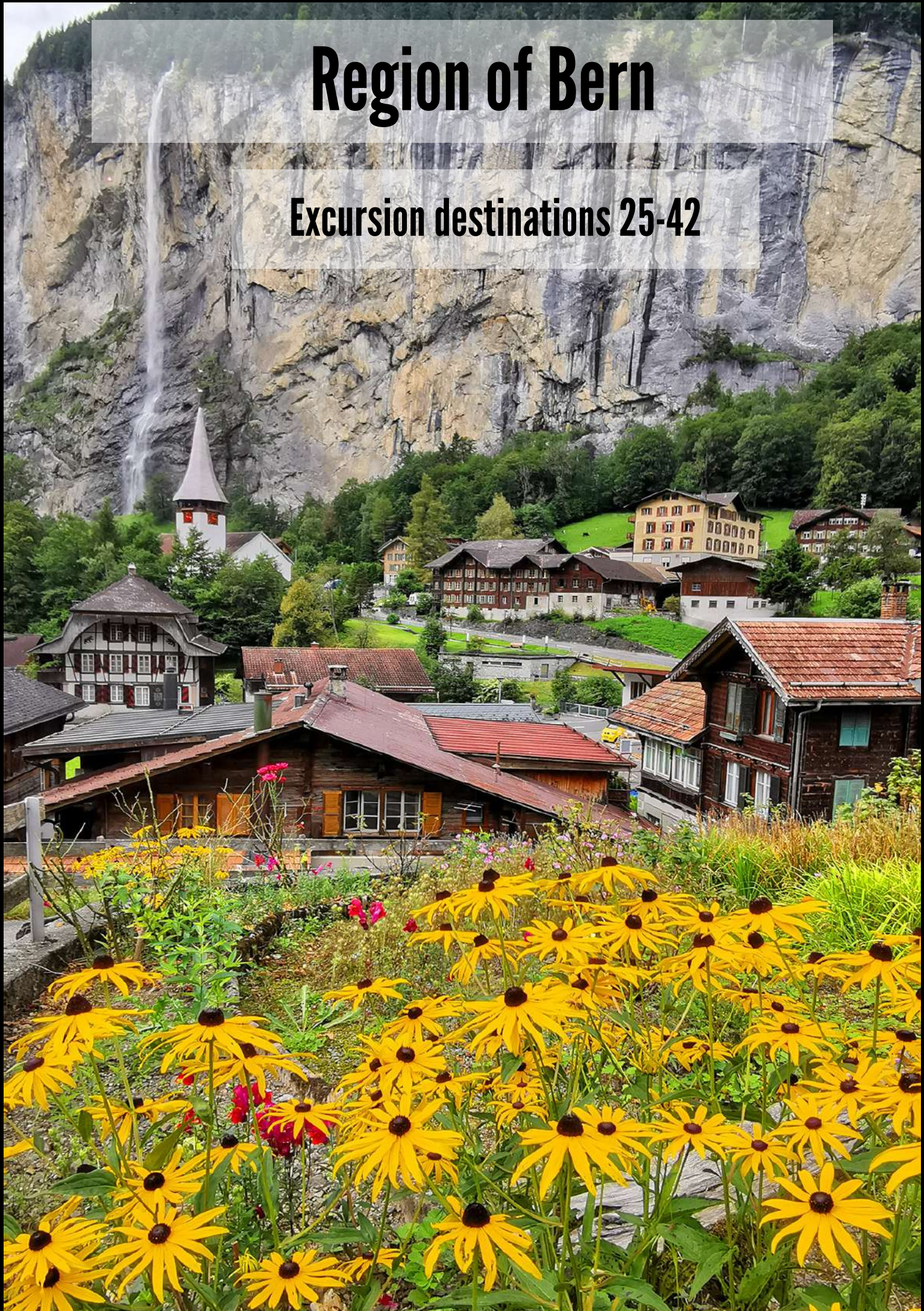
There is truly a lot to see in this medieval city and it cannot be beaten for contrasts. Just think of the Lindenhof district, which is more than 1000 years old, the Europaallee, which was built only a few years ago, and the Langstrasse, where cultures and people from all walks of life meet

Key Facts

- Strolling along Lake Zurich is a must
- Üetliberg, Zurich's local mountain
- From restaurants to bars and shopping, the city offers everything you need.

Region of Bern

Excursion destinations 25-42



25. Entlebuch

The UNESCO World Heritage Site

Entlebuch is a picture-book region.

With the most beautiful hikes through untouched moorland, you can find here rare species. You can also drive here from Sörenberg to the famous Brienzer Rothorn.

Key Facts

- UNESCO World Heritage Site
- A highlight for those with a sweet tooth is the Kambly factory shop
- In Marbachegg you drive go-karts with a scenic view

26.Thun

Medieval town with a view



With the Aare, Lake Thun, the gigantic castle, the medieval houses and the mountain panorama of the Eiger, Mönch and Jungfrau, the town of Thun is one of the most beautiful towns in Switzerland. A highlight are the surfers at the Mühleschleuse.

Key Facts

- View on the Eiger, Mönch and Jungfrau
- A highlight of Thun is the Aarebötle to Bern
- Most beautiful photo spot at the Mühleschleuse
- A town where you can easily spend two days

27.Sigriswil

Suspension bridge and a top view



The typical houses of the Bernese Highlands make Sigriswil and its partner villages a charming place. The panoramic view on the Niesen is so fantastic.

Key Facts

- Suspension bridge from Sigriswil costs 8CHF/adult
- View on the Niesen and even Eiger, Mönch and Jungfrau on clear days

28.Iseltwald

Hard to beat regarding romance



The municipality of Iseltwald on Lake Brienz is a jewel. Not only because of Seeburg Castle, but also because of the charming Bernese wooden houses and the panoramic views on the Brienzer Rothorn.

Key Facts

- Wonderful with the castle of Iseltwald
- Tip: arrive by boat
- Hiking to the Giessbach Falls is a great combination

29. Grindelwald First

Great hiking opportunities with dreamy views



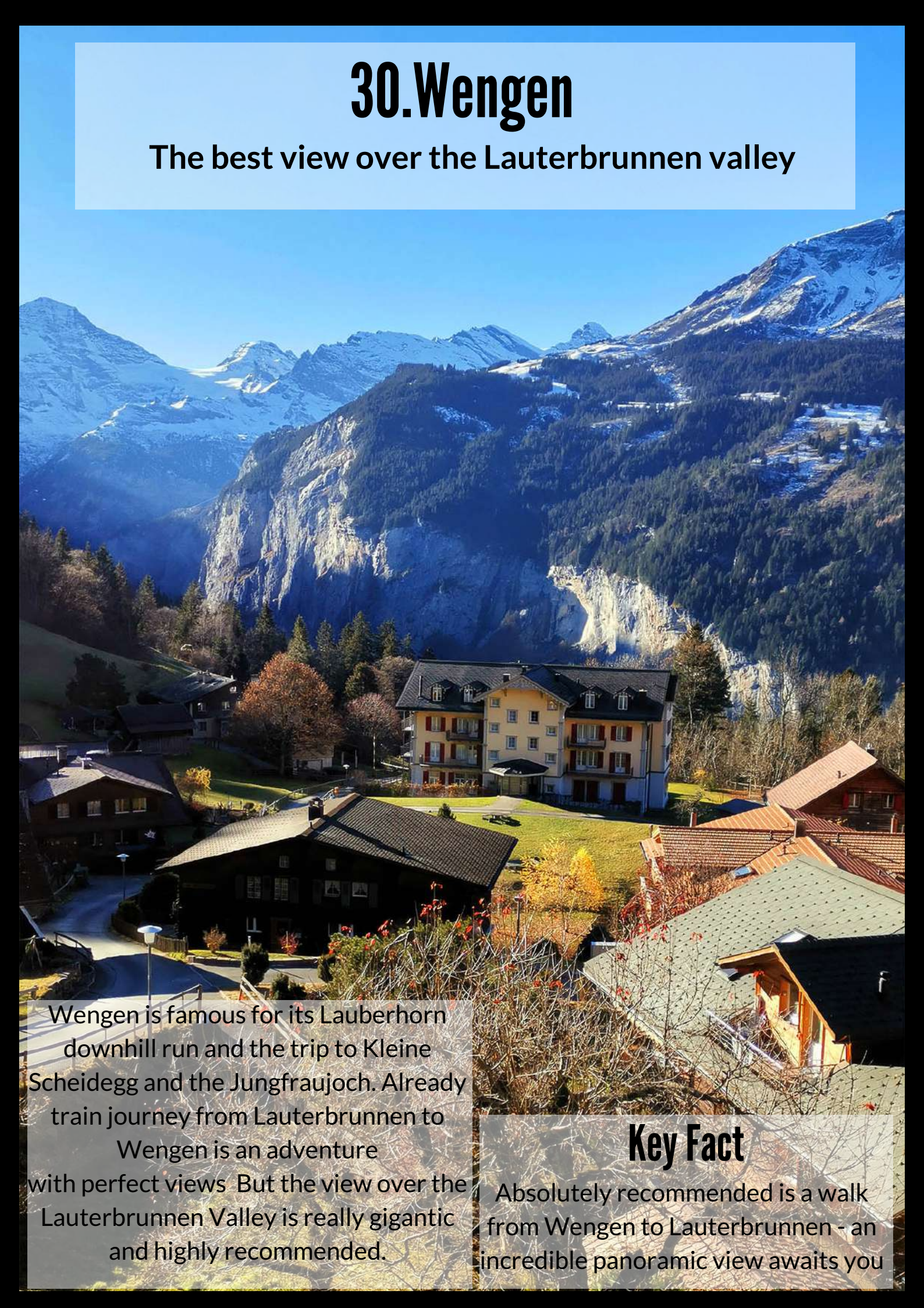
Grindelwald First can be reached by cable car in 15 minutes from Grindelwald. It is truly the sun terrace of Grindelwald. Even in winter, you have virtually non-stop sun here, while Grindelwald stays in the shadow.

Key Facts

- A hotel tip is the "Belvedere Grindelwald"
- Brilliant panoramic view over the gigantic mountain world
- Walk to Bachalpsee a must
- Another tip is the hike to the Grosse Scheidegg

30.Wengen

The best view over the Lauterbrunnen valley



Wengen is famous for its Lauberhorn downhill run and the trip to Kleine Scheidegg and the Jungfraujoch. Already train journey from Lauterbrunnen to Wengen is an adventure with perfect views. But the view over the Lauterbrunnen Valley is really gigantic and highly recommended.

Key Fact

Absolutely recommended is a walk from Wengen to Lauterbrunnen - an incredible panoramic view awaits you

31.Mürren

The village of the hearts



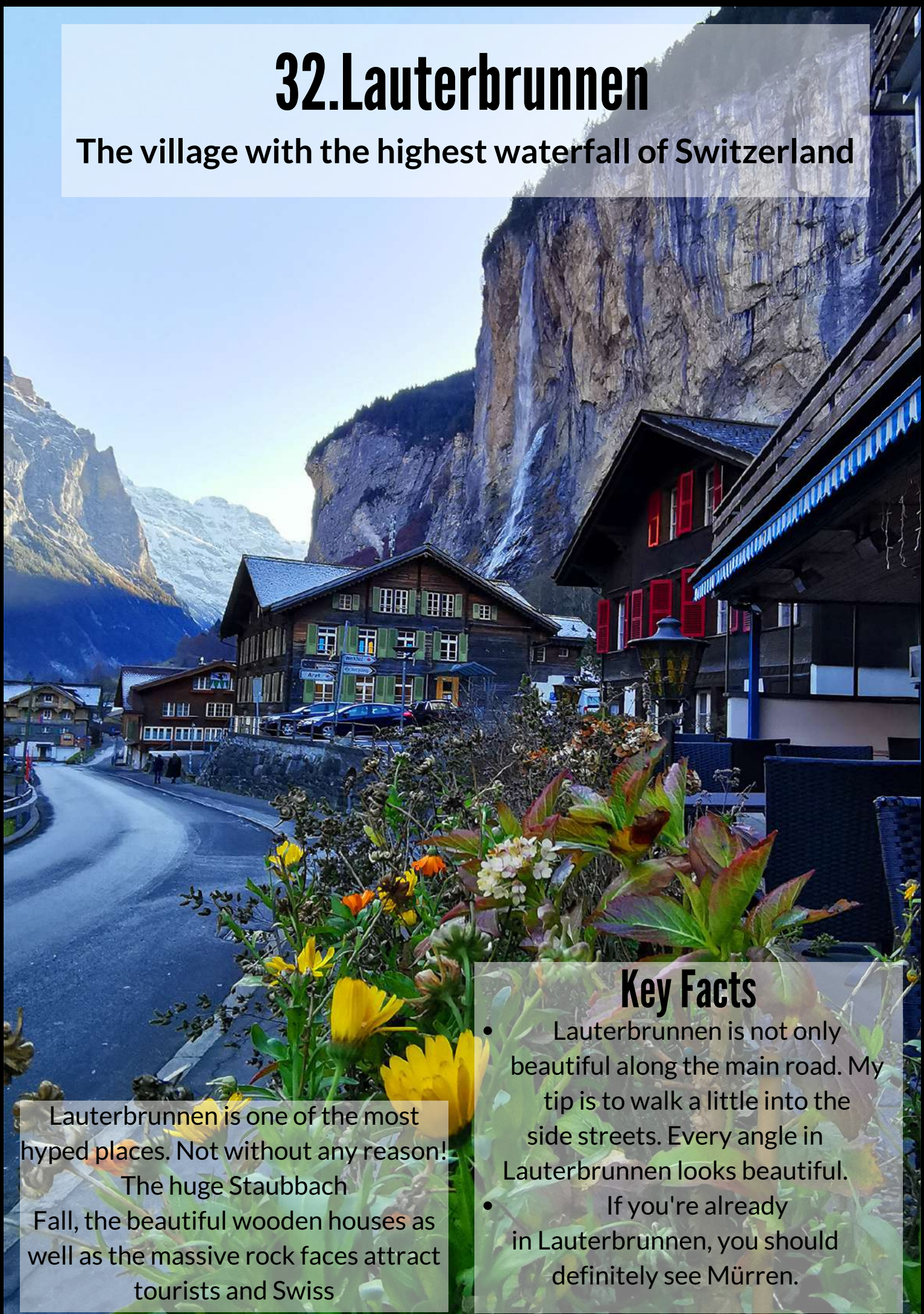
My favourite place in the Bernese Highlands and one of the most beautiful in Switzerland. The view from Mürren to mountains like the Eiger, Mönch and Jungfrau is simply gigantic. The atmosphere in the morning and evening is so wonderful. Mürren also offers various excursion possibilities such as the Schilthorn.

Key Facts

- For me the most beautiful village of the Bernese Oberland - if not of Switzerland
- Walk to Gimmelwald is a panoramic dream (also suitable for families)
- My best restaurant in Mürren is the "Hotel Bellevue"

32.Lauterbrunnen

The village with the highest waterfall of Switzerland



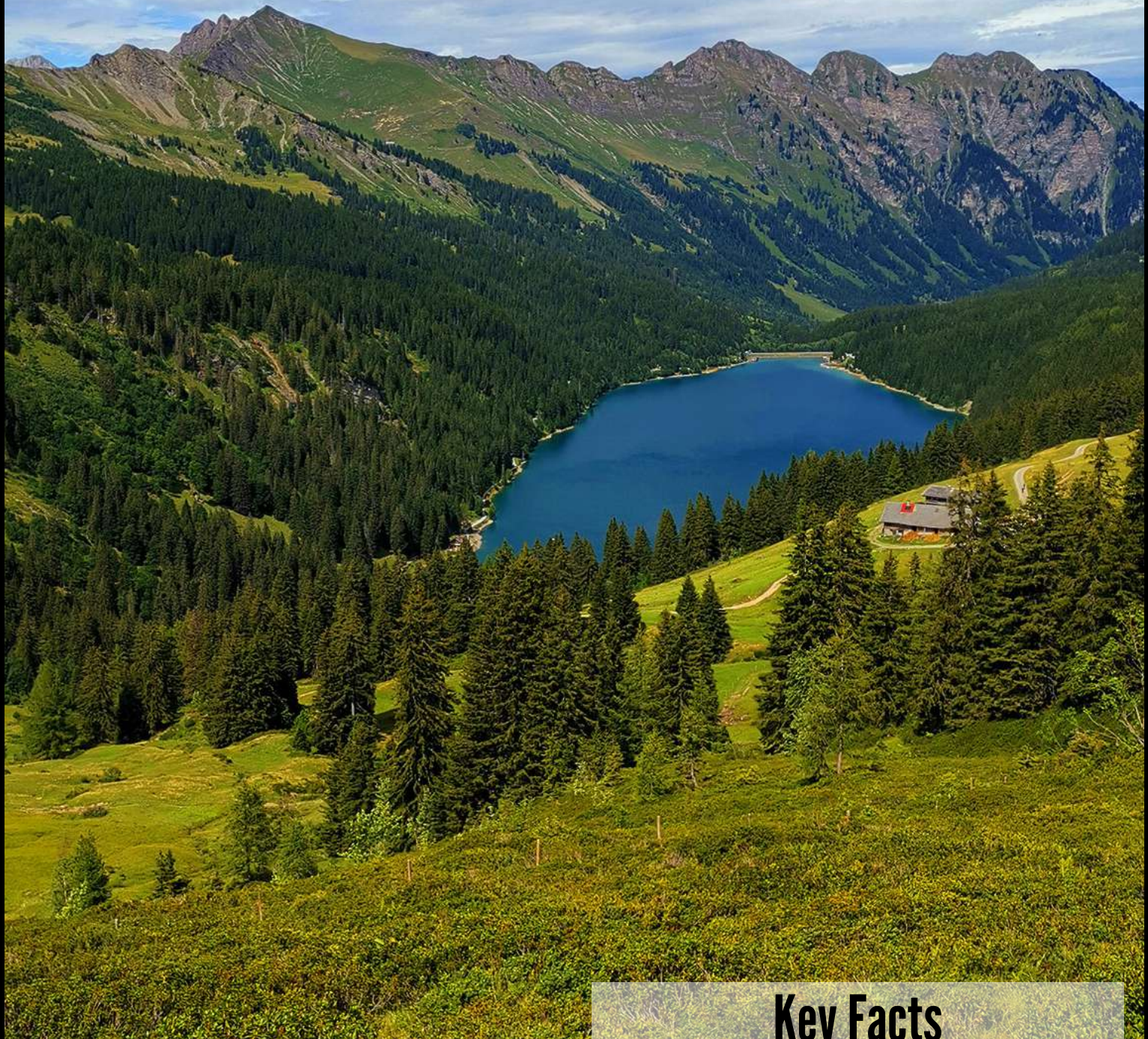
Lauterbrunnen is one of the most hyped places. Not without any reason! The huge Staubbach Fall, the beautiful wooden houses as well as the massive rock faces attract tourists and Swiss

Key Facts

- Lauterbrunnen is not only beautiful along the main road. My tip is to walk a little into the side streets. Every angle in Lauterbrunnen looks beautiful.
- If you're already in Lauterbrunnen, you should definitely see Mürren.

33.Arnensee

The lake above Gstaad



Not far from Gstaad is Lake Arnen, a popular summer destination. Here you can start beautiful hikes or simply take a leisurely swim in the lake.

Key Facts

- Very close to Gstaad
- Day tickets for the car necessary (coins needed)
- Hike to Col de Vore highly recommended

34.Engstlensee

A lake with a view on the Titlis



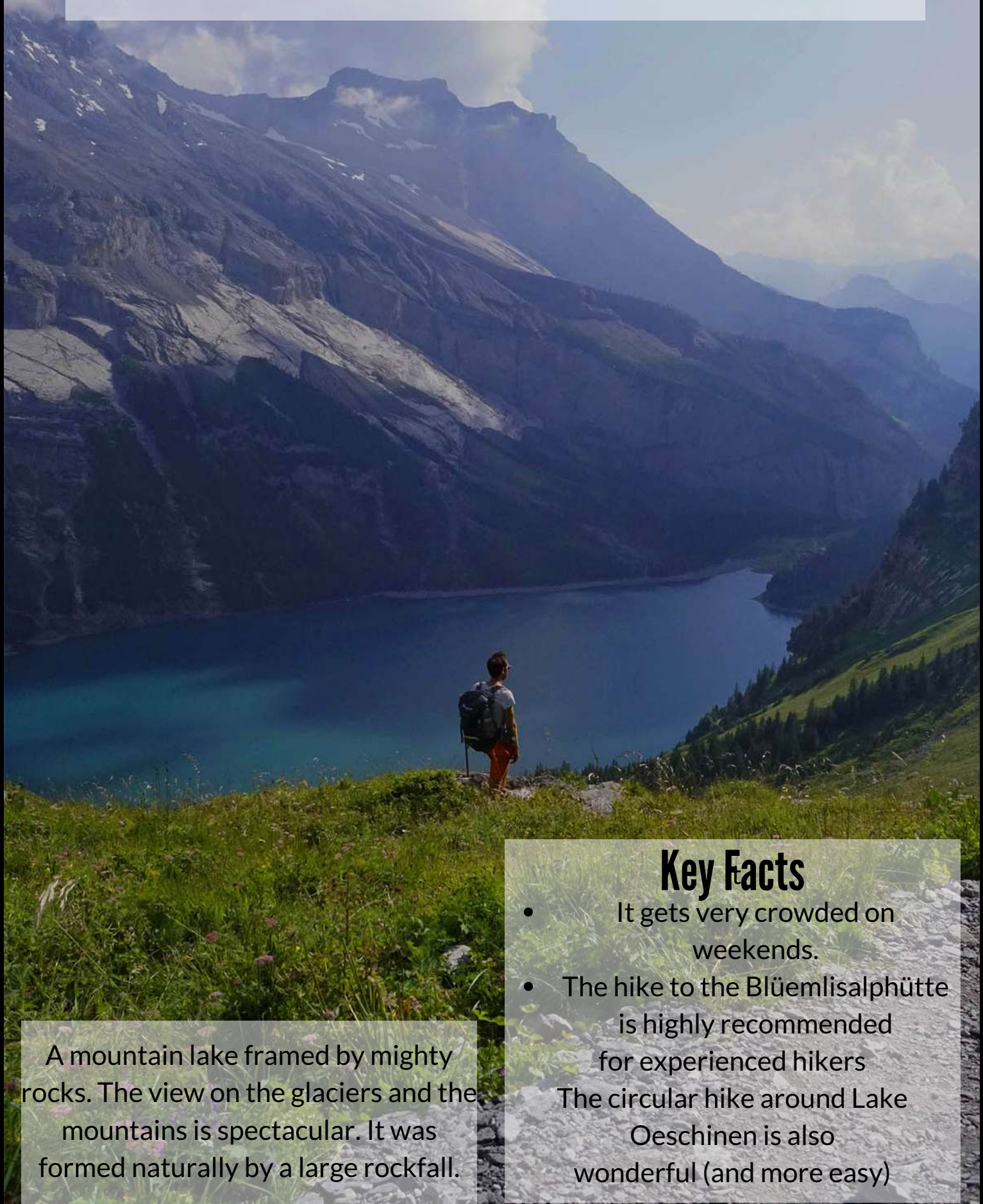
Engstlensee is a Swiss mountain lake near Melchseefrutt. The mountain idyll, the many fishes in the lake and the restaurant attract a lot of people on the weekends. On good days you have a great view on the Titlis.

Key Facts

- On weekends, it's pretty crowded.
- The ideal place to fish or rest and enjoy.
- If you need refreshments, you can stop at the Engstlenalp restaurant.

35. Oeschinensee

The most popular mountain lake in Switzerland



A mountain lake framed by mighty rocks. The view on the glaciers and the mountains is spectacular. It was formed naturally by a large rockfall.

Key Facts

- It gets very crowded on weekends.
 - The hike to the Blüemlisalphütte is highly recommended for experienced hikers
- The circular hike around Lake Oeschinen is also wonderful (and more easy)

36. Siebenbrünne und Simmenfälle

The true power places

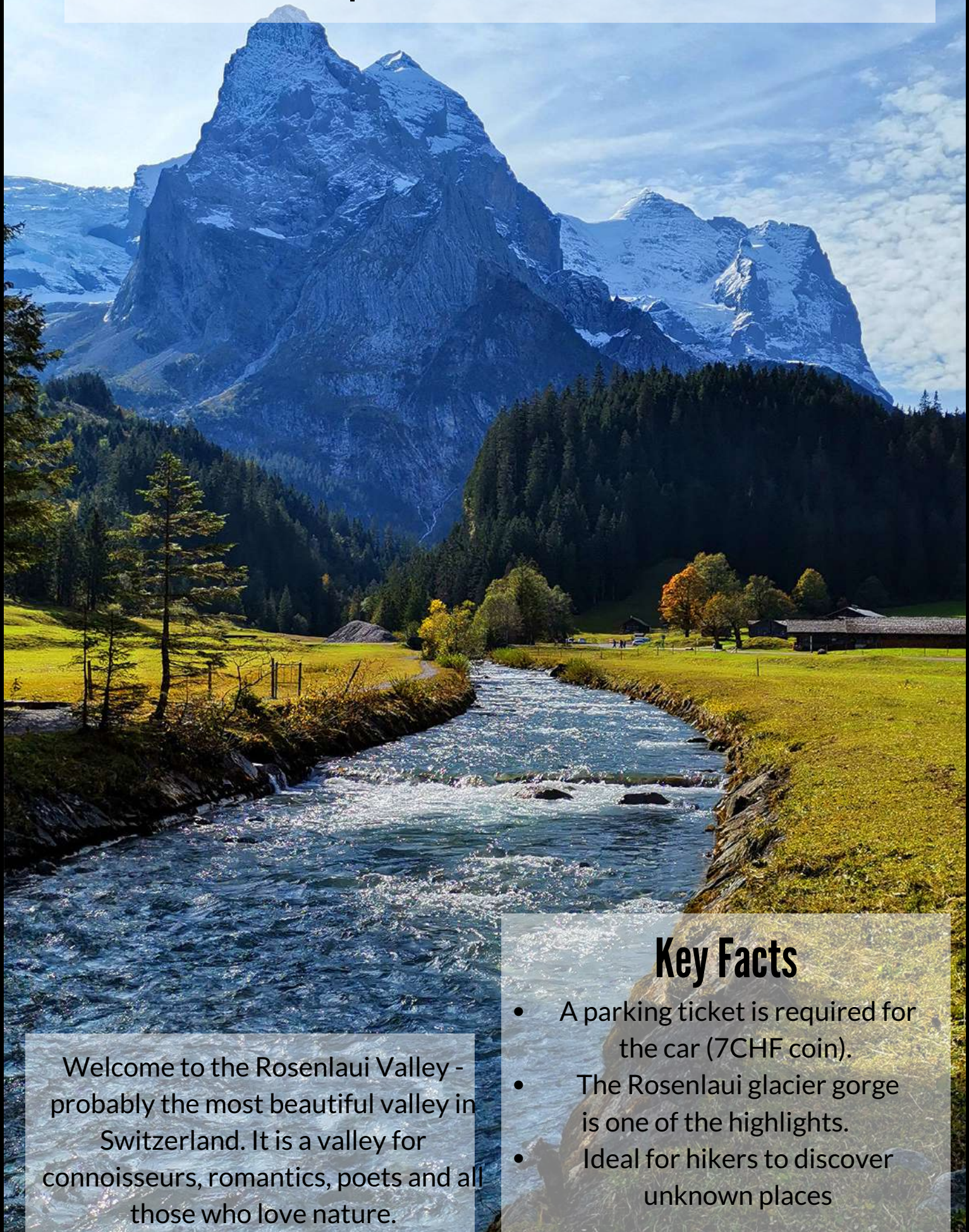
Key Facts

- The Siebenbrünne is a true place of power and an insider's tip
- Leisurely hike, also suitable for families
- On the way you can stop off at a restaurant and enjoy nature
- As a hotel tip in Lenk, I recommend the Lenkerhof

This excursion is a great insider tip, especially the Siebenbrünne waterfall.. Like in a magic show, the water suddenly emerges from the rock. It is a so called karst waterfall.

37. Rosenlauri

The paradise of Switzerland



Welcome to the Rosenlauri Valley - probably the most beautiful valley in Switzerland. It is a valley for connoisseurs, romantics, poets and all those who love nature.

Key Facts

- A parking ticket is required for the car (7CHF coin).
- The Rosenlauri glacier gorge is one of the highlights.
- Ideal for hikers to discover unknown places

38.Grosse Scheidegg

A place for fantastic views



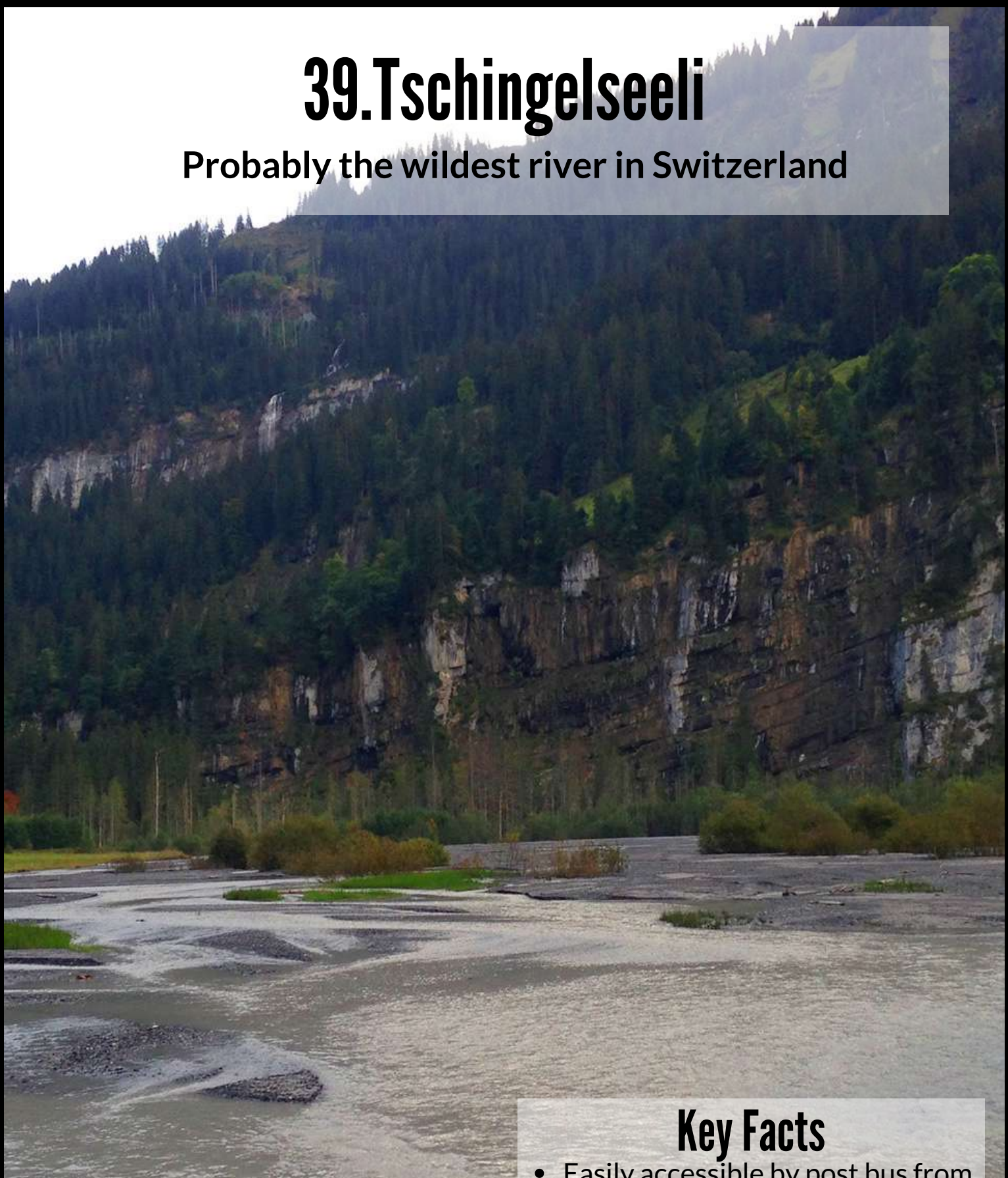
The place can be reached by post bus from Grindelwald or by hiking from Grindelwald Bort. The Grosse Scheidegg with the Klein Wellhorn is worth a day trip

Key Fact

In summer, chunks of ice break off the Klein Wellhorn glacier again and again - a natural spectacle

39. Tschingelseeli

Probably the wildest river in Switzerland



To be honest, most rivers in Switzerland have been straightened. Hardly any of them still have their wild origins. That's why the Tschingelseeli in the Kiental valley is still such a valuable nature paradise.

Key Facts

- Easily accessible by post bus from Reichenbach
- Great for exploring and for a hike along the waterfalls in the direction of Griesalp
- Do not leave the paths in the nature reserve

40.Niesen

The mountain over lake Thun



From mid-April to mid-November, the Niesenbahn runs up the Niesen, where spectacular views of Lake Thun, Lake Brienz and the Eiger, Mönch and Jungfrau await you.

Key Facts

- Niesenbahn is open from mid-April to mid-November
- Great views of Lake Brienz, Lake Thun and the Eiger, Mönch and Jungfrau
- If you want to hike, you should hike up to the Niesen (steep path = your knees thank you)

41. Seebergsee

In the nature park with Swiss model function

The Diemtigtal is a valley that reconciles economy and nature. In the middle of the Diemtigtal is the beautiful Seebergsee. Not only does it invite you to swim, it is also the starting point for wonderful hikes into unknown karst areas.

Key Facts

- Great day trip
- There are various possibilities to stop at the Seebergsee for refreshments
- Insider tip: Round hike to the Niderhore (approx. 5h)

42.Saanen & Gstaad

Between Luxury and Tradition




Yes: Saanen and Gstaad are two KeyFacts Dream places that stand up for their values and traditions and fight for them. The tourists like that too. It is not without reason that Gstaad is home to many chalets worth more than 40 million. Still an idyllic region!

Key Facts

- It's worth visiting Saanen and Gstaad Many excursion options such as Glacier 3000, Arnensee,
- Carriage rides by Johann von Grünigen are a highlight
- Hotel tip: Ermitage Gstaad

Region of Eastern Switzerland

Excursion destinations 43-58



43.Stein am Rhein

The medieval town with endless charm



Stein am Rhein is one of the places I always enjoy returning to. Although relatively crowded in summer, the city is highlight and can be easily combined with a boat trip from Schaffhausen to Stein am Rhein

Key Facts

- Easy to reach from Zurich
- Very beautiful town with many old murals
- The island of Wert and its monastery of St.Othmar is highly recommended and a little away from the crowds

44.Stein SG

Hard to beat for scenic flair



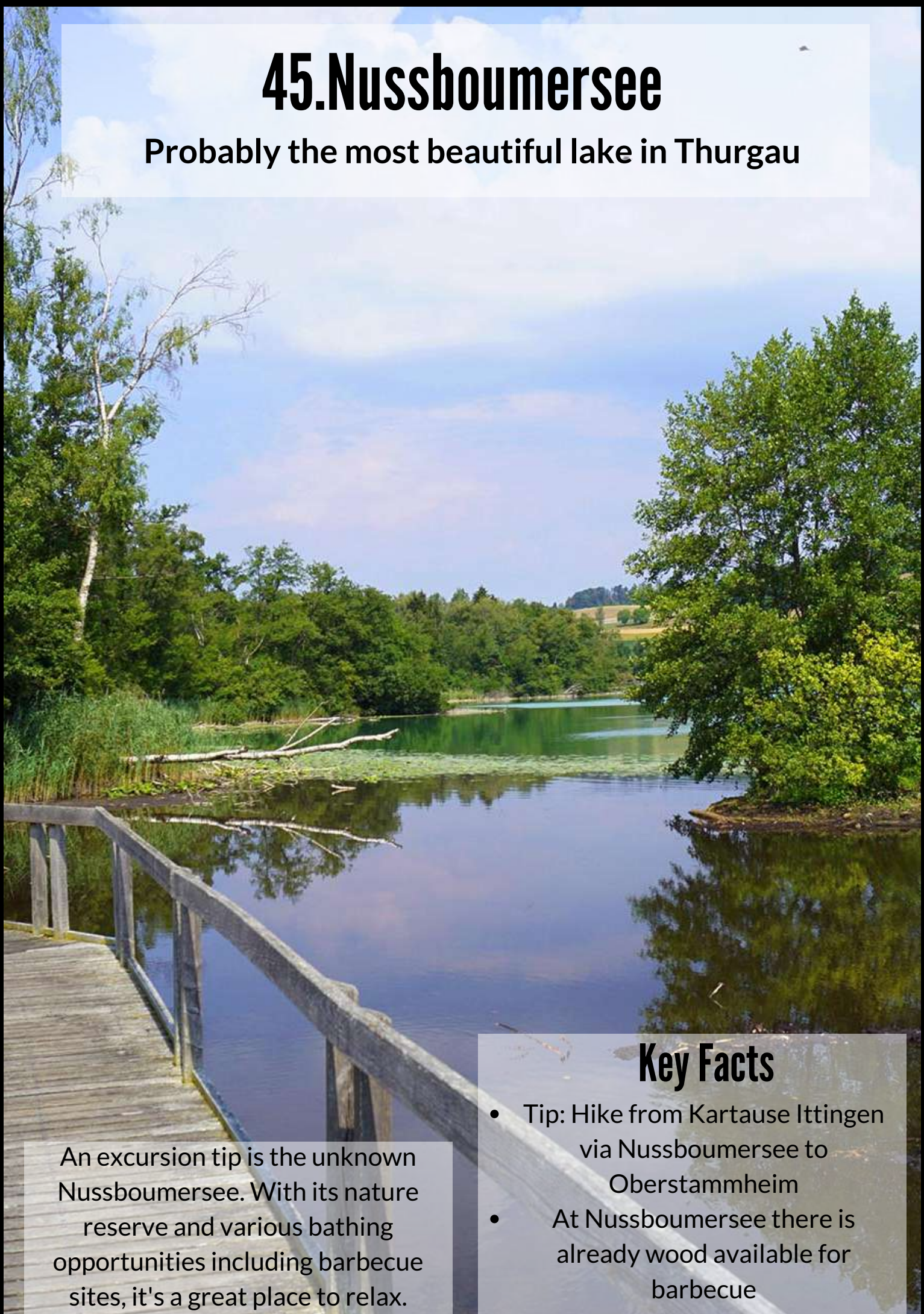
Toggenburg also has its Stein, located in the canton of St.Gallen. The beautiful green idyll with the cows, the mountains and the view of the Säntis is one of the scenic highlights

Key Facts

- Hike from Stein AR to Amden above Lake Walen is an insider tip
- The bakery in Stein is so delicious
- There is a llama farm in Stein

45.Nussboumersee

Probably the most beautiful lake in Thurgau



Key Facts

- Tip: Hike from Kartause Ittingen via Nussboumersee to Oberstammheim
- At Nussboumersee there is already wood available for barbecue

An excursion tip is the unknown Nussboumersee. With its nature reserve and various bathing opportunities including barbecue sites, it's a great place to relax.

46.Oberstammheim

The Village of the Roses



Oberstammheim is a worthwhile excursion destination in combination with the Nussboumersee. If you stroll through Oberstammheim in spring or summer, you will be greeted by the sweet scent of roses.

Key Facts

- Asparagus is a tradition in the region and can be bought at the farms.
- A highlight in spring with the scent of roses

47. Seealpsee

The most famous lake in eastern Switzerland



Together with Fälensee and Sämtisersee, Seealpsee is one of the three lakes in the Säntis massif and the most famous Instagram subject in the Alpstein region. Despite the steep path, it is literally overrun in summer. It is one of the lakes I would visit in spring and autumn.

Key Facts

- Arrive early in the morning in summer (8am or earlier), otherwise the car parks are usually full.
- Short but steep climb to the lake (approx. 50min)

48.Fälensee

The fjord of Switzerland

Fälensee is the second lake in Alpstein that has gained popularity due to Instagram. Due to the massive rock walls that surround the lake, it is not without reason that it is called the fjord of Switzerland. On the lake there is a restaurant called "Bollenwees".

Key Facts

- Around 2h from Brülisau.
- Can be easily combined with the Saxer Lücke on a strenuous hike.

49.Appenzell

The most picturesque town in Switzerland



The pretty town of Appenzell has long been internationally renowned. Is it the cheese or the beautiful houses? Probably both! The architecture in Appenzell is very special and shows its beauty in this small town.

Key Facts

- Strolling through the town, enjoying it and sitting in a restaurant means quality of life
- Near Appenzell is the Appenzell cheese factory, where I got the best raclette cheese (only the fresh one)

50. Säntisersee

The third large lake in the Alpstein




With 70 metres depth, it is the second deepest mountain lake in Switzerland. Lake Säntis can be reached from Brülisau in an easy 3 km (apart from the initial ascent).

Key Facts

- Ideal in combination with a hike from Hoher Kasten.
- A great insider tip is the Blattenbödeli mountain inn, where wonderful fresh cheese can be bought

51.Amden

The sunny place near Zurich



.Often when the sky is covered with fog in Zurich, the sun shines in Amden. There are many hiking opportunities here in winter as well as in summer

Key Facts

- Sunshine place near Zurich
- It's worth buying regional cheeses in the village shop (Primo)

52.Scenic Hike in Toggenburg

Toggenburg panoramic hike along the Churfirsten



Brilliant panoramic hike in Toggenburg with views of the Churfirsten, the Säntis mountains, a visit to a cave where prehistoric people lived and an adventurous cable car ride.

Key Facts

- Cavemen and bears already lived in the cave.
- The cable car is over 110 years old.
- The hike goes from Lisihaus Obderdorf to Alp Sellamatt (paths are poorly signposted, print out a hiking map as reception is poor)

53. Thurfälle

The waterfalls for connoisseurs

The Thur falls can be easily combined with the previous "Scenic Hike in Toggenburg". A beautiful waterfall only about 10 minutes' walk from Unterwasser

Key Fact

Especially in spring, the Thur Falls are well worth a visit. In summer there may be no water at all.

54. Hoher Kasten

The mountain with spectacular views



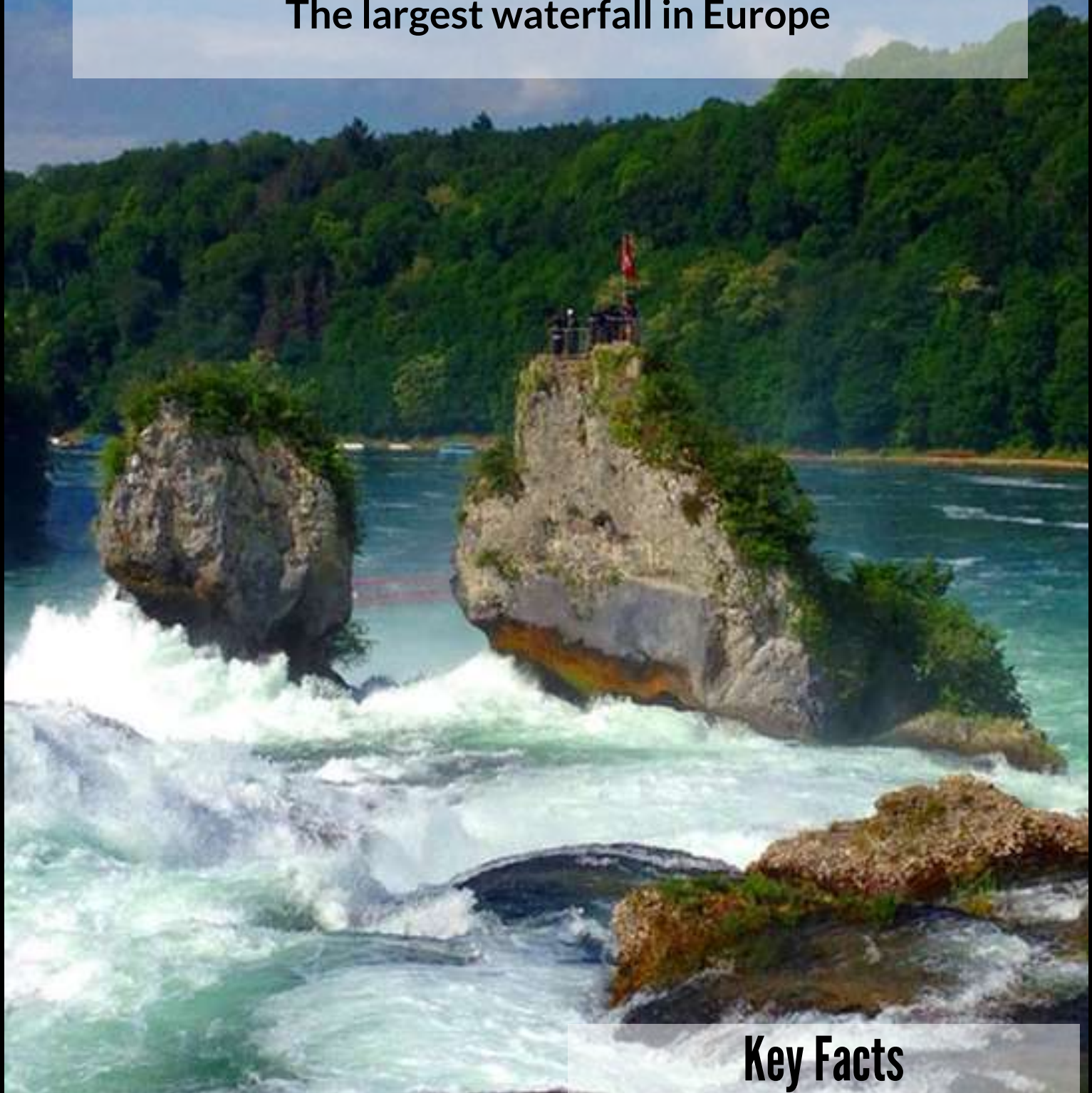
The Hoher Kasten is the brother of the Säntis. The view over Lake Säntis and the Säntis is spectacular. For a great hike I recommend the one to Brülisau (only possible with good knees) - a picture-book hike par excellence.

Key Facts

- Wonderful botanical alpine garden
- Great hiking opportunity to the Säntisersee (if you have bad knees, you should hike up)
- In my opinion, the village bakery in Brülisau has the best nut croissant in Switzerland!

55.Rheinfall

The largest waterfall in Europe



The largest waterfall in Europe is worth a visit! Although it has its source in Switzerland (Vorderrhein and Hinterrhein), it is simply impressive how much water the Rhine already carries (sometimes over 600 m³/s).

Key Facts

- You have the best view on the Rhine Fall from Schloss Laufen (take the lift down to the Rhine Fall)
- To avoid the crowds, arrive in the morning before 10 a.m. or in the evening after 6 p.m.

56.Schaffhausen

The Town on the Rhine

The medieval town of Schaffhausen with its famous Munot fortress is well worth a visit. In summer, sit in a nice restaurant, have an ice cream and enjoy the dolce vita. Schaffhausen has a lot to offer and is historically very interesting.

Key Facts

- The Munot in Schaffhausen is one of the most famous castles in Switzerland.
- The view of Schaffhausen and the Rhine is tremendous and also a great subject for photographers.
- A boat trip on the Rhine from Schaffhausen to Stein am Rhein is highly recommended

57. Pizol

Five lakes, five different colours

The 5-lake hike on the Pizol KeyFacts is one of the most impressive hikes in Switzerland! I especially liked the Wildsee and the Schottensee. If you want to avoid the crowds, you should do the hike from Monday to Thursday.

Key Facts

- The Pizol area is part of the Sardona UNESCO World Heritage Site.
- During the hike itself, there is no possibility of stopping at a restaurant.
- Be sure to take enough to drink on your hike

58. Weisstannental

Idyllic valley with waterfall arena

Key Facts

Especially the Batöni waterfall arena with its three waterfalls, but also the high chance of seeing wildlife, make the Weisstannental a highlight and insider tip.

- The Batöni waterfall arena is about 1.5 hours from Weisstannen.
- A hike up the Pizolis worthwhile but strenuous.

Valais

Excursion destinations 59-70



59. Wild tulips of Grengiols

This type of wild tulips only exists in Switzerland

Picture: Sabrina Gurten

In Grengiols in the Valais there is a type of tulip that only exists there. It blooms in mid-May in three colour varieties. It is an absolute insider tip!

Key Facts

- We usually assume that the peak flowering time is around mid-May.
- The tour takes about 1 hour

60. Le Relais de Colombire

The paradise above Crans-Montana



Above Crans-Montana there is a unique mountain hotel and restaurant, the Relais de Colombire. Not only does the restaurant offer delicious food with a gigantic panoramic view, but you can also spend the night in an old maisonette, which is lovingly decorated inside. In summer/autumn reachable by bus.

Key Facts

Above Aminona.

- The hike, which takes about 1.5h, starts from Aminona and ends at the mountain hotel and restaurant
- Le Relais de Colombire
- Very tasty food and great accommodation

61.Crans Montana

A sunny paradise and place for golfers



Crans Montana is a well-known golf, ski and wellness resort in Switzerland and a holiday destination for CEOs of the biggest Swiss watch brands. It is not without reason that the Omega Masters golf tournament is held here. But nature is also a paradise.

Key Facts

- One of the most beautiful luxury and wellness hotels in Switzerland is the LeCrans Hotel & Spa
- A trip to the Glacier de la Plaine Morte is a highlight, especially in summer.

62.Leukerbad

The village with the hot springs




Leukerbad is famous for its thermal baths and wellness hotels and the natural warm water, which has made Leukerbad the most famous wellness resort in Switzerland. Even the Romans visited the hot springs in Leukerbad.

Key Facts

- Warm spring water comes out of the village wells of Leukerbad
- Hiking from Leuk over the Gemmi Pass to Kandersteg is a highlight in summer

63.Zermatt

The magic mountain



Zermatt, the magical place with the Matterhorn. Honestly, the Matterhorn is one of the most special and beautiful places in Switzerland. You can't describe the feeling when you stand on the Riffelalp or at the Trockener Steg and enjoy the view of the 4478m high mountain.

Key Facts

- Hotel tip: The modern Matterhorn Focus Design Hotel is one of the best addresses in Zermatt
- As a hiking tip away from the crowds, I recommend the 15-lake hike from "Trockener Steg" towards Schwarzsee.

64.Grimselfpass

The never-ending pass road



The Grimsel Pass is a highlight of any road trip through Switzerland. But not only that: the Grimsel is also a symbol of hydroelectric power. A total of over six percent of Switzerland's electricity is produced in this region.

Key Fact

A highlight for hikers. The hike from the Grimsel Pass to the Lauteraarhütte SAC is hard to beat in terms of spectacle and panorama.

65.Sustenpass

For a road trip with glacier views


The Susten Pass is a must for your road trip in Switzerland! The panoramic drive with views of the Swiss Alps and the glacier world is spectacular.

Key Facts

- The perfect light is in the morning hours
- A trip down to Steinsee is also very worthwhile.
- Various restaurants tempt you with delicious meals during the trip along the Susten Pass

66. Aletsch Glacier

The largest glacier in the Alps

A man with short brown hair and sunglasses is sitting on a dark rock in the foreground. He is wearing a grey hoodie with a blue Adidas logo. Behind him, the Aletsch Glacier flows through a valley, surrounded by steep, rocky mountains with patches of snow. The sky is clear and blue.

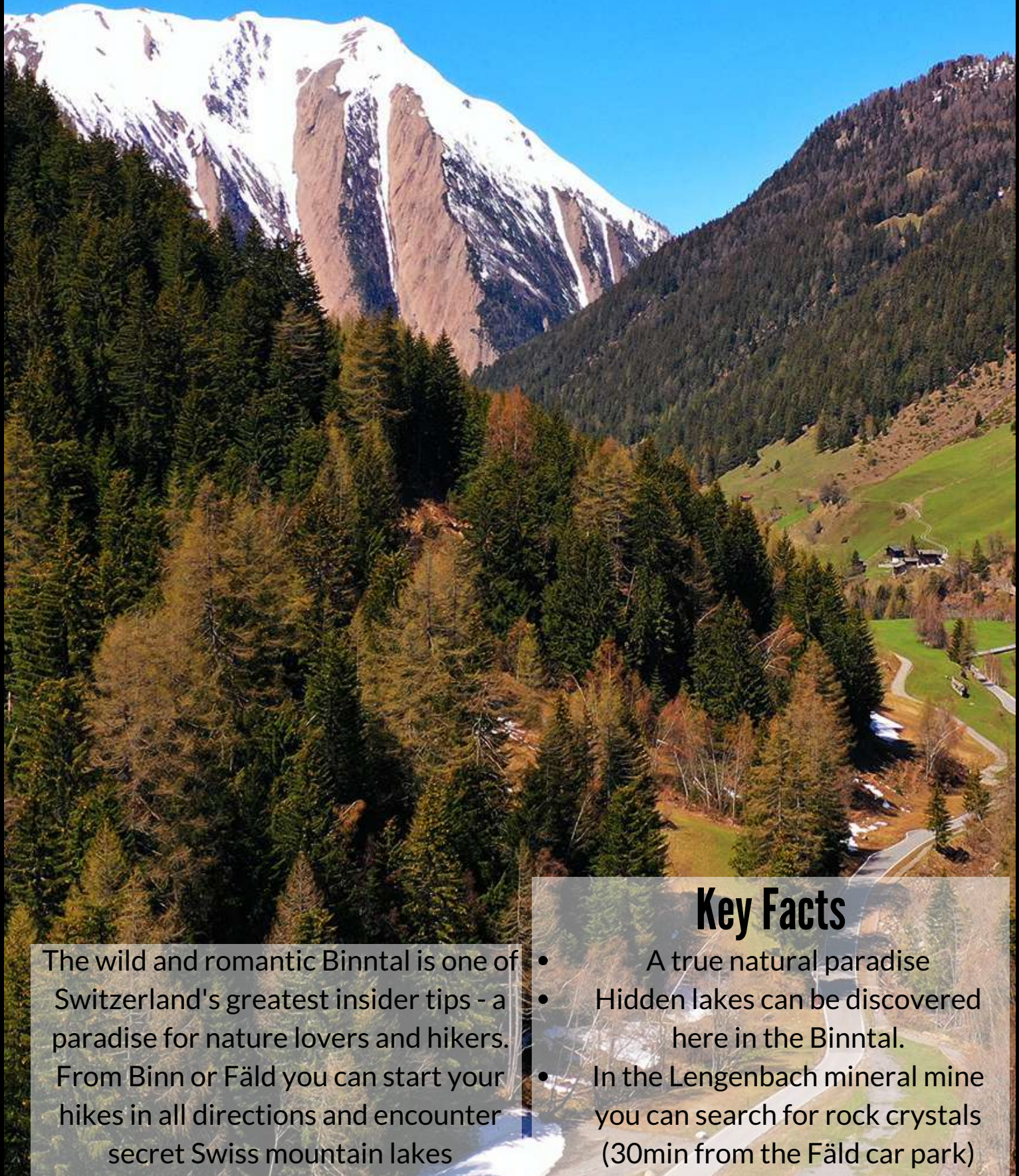
One of the most beautiful excursion destinations is the Aletsch Glacier, the largest glacier in Switzerland and the Alps. With the cable car you have various possibilities to reach the Aletsch Glacier comfortably. You can reach the viewpoints of the Aletsch Glacier from Riederalp, Bettmeralp or Fiesch.

Key Facts

- The largest glacier in the Alps
- Beautiful panoramic hike along the Aletsch Glacier from Riederalp to Eggishorn
- The hike to Konkordiaplatz is very adventurous

67. Binntal

The valley of the crystals



Key Facts

- The wild and romantic Binntal is one of Switzerland's greatest insider tips - a paradise for nature lovers and hikers. From Binn or Fäld you can start your hikes in all directions and encounter secret Swiss mountain lakes
- A true natural paradise
- Hidden lakes can be discovered here in the Binntal.
- In the Lengenbach mineral mine you can search for rock crystals (30min from the Fäld car park)

68. Ernen

The village of music and art




Ernen is located at the gates of the Binntal. Ernen has established itself as a village of music and art and attracts international artists to the romantic village of Goms every year. Ernen also puts priority on sustainable tourism. That's why you can stay in organic hotels.

Key Facts

- Exhibitions and concerts are held throughout the year
- Ideal starting point for excursions into the Binn Valley
- Great photo subject

69. Mühlebach

The oldest wooden village centre in Switzerland



The neighbouring village of Mühlebach, which can be reached in a leisurely KeyFacts walk, is the village with the oldest wooden centre in Switzerland. Some of the wooden houses are over 500 years old!

Key Facts

- Switzerland's cultural heritage
- Oldest wooden village centre in Switzerland A place to relax)

70. Bettmeralp

The village for romantics



Bettmeralp, the mountain village above Fiesch has done it for me. Hard to beat for romance, it is a dream for every skier or hiker. In the morning and evening hours, the well-known spot with the Bettmeralp chapel is recommended for a good photo.

Key Fact

Another dream and insider tip for photographers and connoisseurs is the Villa Cassell on Bettmeralp. Formerly the residence of a rich Englishman, it was converted into a hotel and taken over by Pro Natura in 1976.

Western Switzerland

Excursion destinations 71-81



71. Areuse Gorge

Switzerland's picture-book gorge

The Areuse Gorge with its unique stone bridge is one of Switzerland's sights. I am not the only one who is enchanted by the beauty of the Areuse Gorge above Lake Neuchâtel. Jean Jaque Rousseau also loved the region and built a house near Champ-du-Moulin.

Key Facts

- The Areuse Gorge is easily accessible in just 45 minutes from Noirague
- Perfect to combine with a hike up the Creux du Van.

72.Creux du Van

The Grand Canyon of Switzerland



The Creux du Van is famous for its approximately 4-kilometre-long cliff arch, which is strongly reminiscent of the Grand Canyon. Below the Creux du Van there is a fountain from which water flows that is 4 degrees cold all year round.

Key Fact

There are wild ibexes at the Creux du Van! Because of the many people, they are no longer shy. So the chances of seeing an ibex here are huge. Please respect the animals and always keep your distance, do not feed them and never leave the paths

73.Saut du Doubs

The impressive waterfall of western Switzerland



The waterfall on the Doubs river plunges 27 metres into the depths. You can watch the spectacle from two viewing platforms. The Saut du Doubs is a place of power. In summer, it is easily accessible by boat from Les Brenets.

Key Fact

In summer you can take the boat from Le Brennet. Otherwise there is a pleasant hiking trail (approx. 1.5 h each way)

74.Estavayer-le-Lac

The place for vacation on Lake Neuchâtel



It's beautiful here in Estavayer. The great thing is that you can not only swim in Lake Neuchâtel, but also stroll through the medieval town with its French flair

Key Fact

In summer, you can go wakeboarding, swimming, strolling and enjoy a delicious meal. Chaux Castle in Estavayer is well worth a visit!

75.Gruyere

Not only a cheese but also a town



Gruyere is one of the most famous and beautiful towns in Switzerland. Built in the Middle Ages by the Burgundians, the little town is a must for all culture lovers and tourists.

Key Fact

Besides the medieval town of Gruyere, the show dairy and the chocolate museum, there is a beautiful hike through an impressive gorge: the Gorges de La Jogne.

76.Epesses

Romance in the middle of the Lavaux wine terraces



One of the most beautiful places on Lake Geneva is Epesses. In Epesses you are in the wine paradise of Les Lavaux, which is a Unesco World Heritage Site. Here you can taste fine Swiss wines in the various wine cellars or enjoy the view

Key Fact

Various wine cellars tempt you with tastings. Tip: During the grape harvest, this is the most impressive place.

77.Lac de Joux

The Caribbean of Switzerland



Sandy beaches in Switzerland are rare. But here at Lac de Joux you feel as if you were somewhere by the sea. The lake lies in the middle of the beautiful landscape, and a few kilometres further on we already have France.

Key Facts

- A hike around Lac de Joux is a scenic highlight
- Lac Brennet is also highly recommended.

78. Twann & Ligerz

The dreamy villages at Lake Biel



Twann and Ligerz on Lake Biel are the dream destination par excellence. The high-altitude hike above Lake Biel, which also passes Twann and Ligerz, is so beautiful.

Key Facts

- The hike above Lake Biel is well worth a recommendation.
- Ligerz is famous for its vines, but the old medieval village of Ligerz is also considered as a holy place and an intermediate destination for pilgrims.

79.Vallorbe

A village full of culture



For a long time, iron was forged in Vallorbe for the railroads. The town is also known for its stalactite grottos, a highlight if combined with a trip to Lac de Joux.

Key Facts

- Vallorbe grottos are an attractive destination if you are looking at the region and love the underwater world such as stalactites and cascades.
- A hiking tip is the beautiful Orbe gorge

80. Etang de la Gruère

A natural paradise in the Jura



Originally an artificially dammed wetland (in the 17th century) to run a mill, it is now one of the biggest power spots in the canton of Jura. Thanks to the footpath around the lake, it is a perfect leisurely walk for families and nature lovers.

Key Facts

- Walk around the lake takes 1h.
- Very impressive at any time of year

81. Rossinière

The mountain village with the wooden chalets



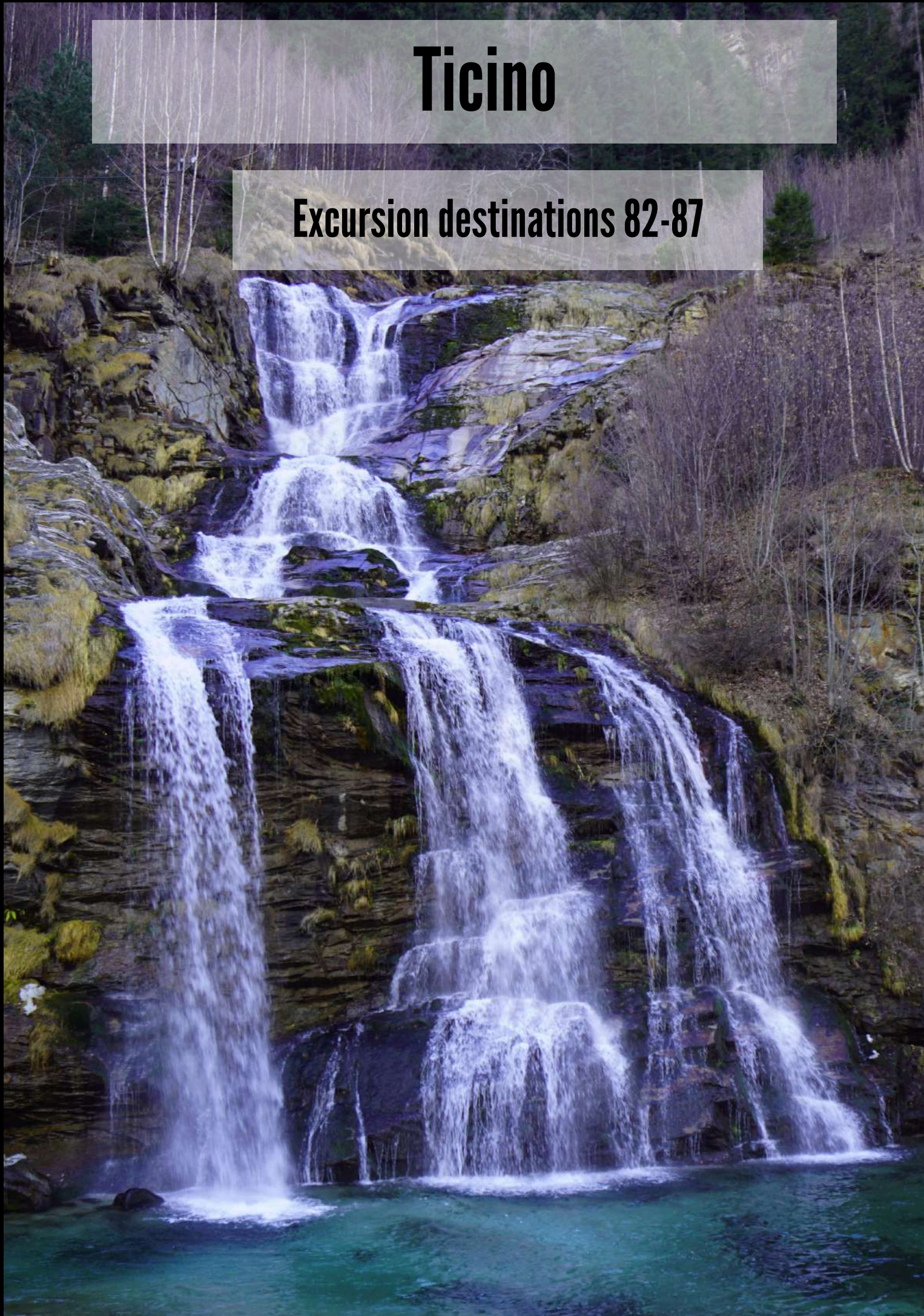
Artfully furnished down to the last detail are the wooden buildings of Rossinière. The façades from the outside are impressive and it is hard to imagine how long it took to build these huge houses. The village of Rossinière is an absolute insider tip and close to Gstaad.

Key Facts

- The tourist office has printed a village guide where you can take a free tour of the village.
- It takes you to the most beautiful houses in Rossinière.

Ticino

Excursion destinations 82-87



82.Foroglio

The fairytale village of stone houses



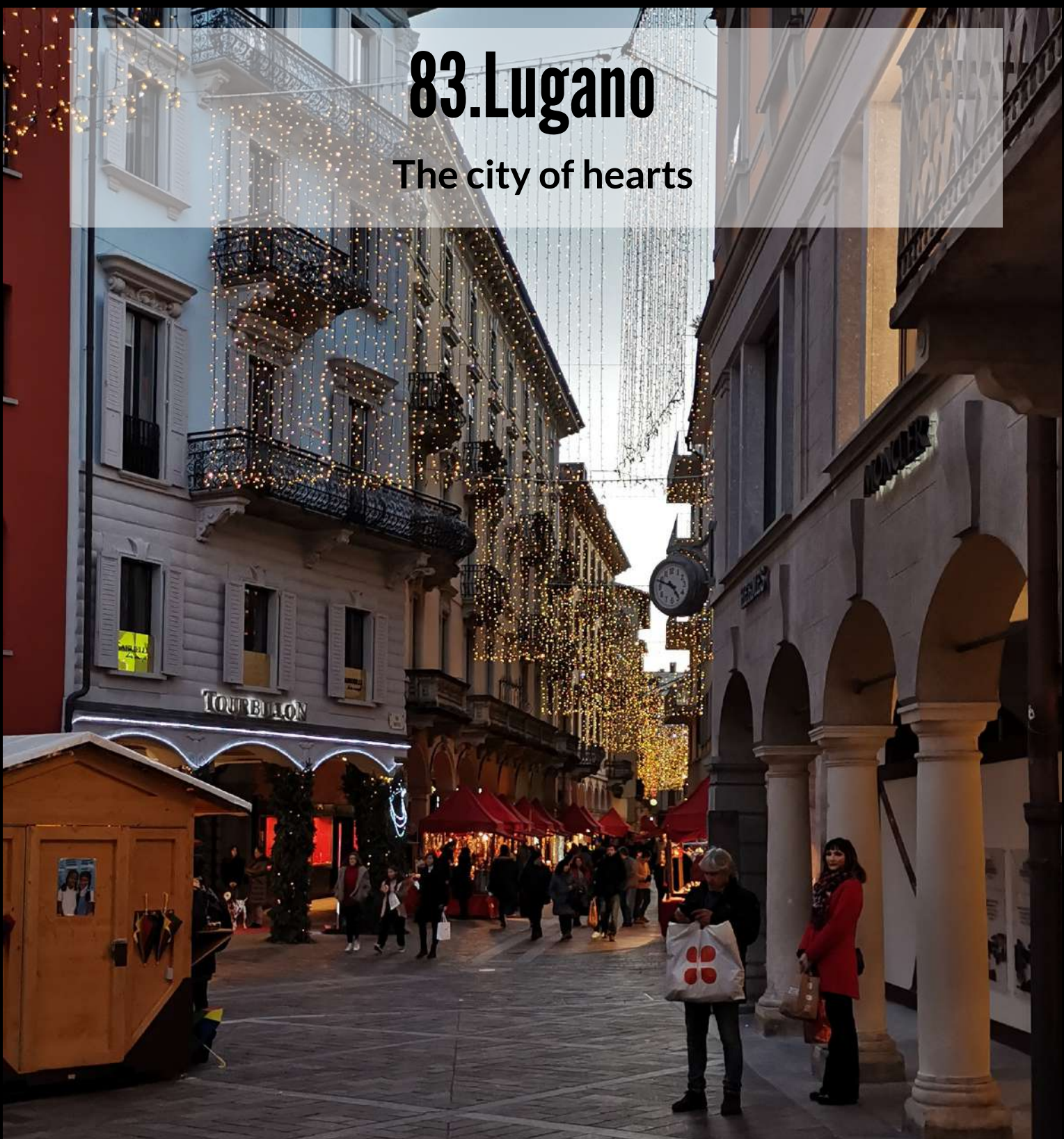
Beside Lavertezzo in the Verzasca Valley, Foroglio in the Maggia Valley is one of the most photographed subjects in Ticino. And for good reason. The beautiful village of stone houses and the imposing waterfall far back in the Maggia Valley is hard to beat in terms of idyll and romance.

Key Facts

- Foroglio can be reached in 40 minutes from Locarno and in 1.5 hours from Lugano.
- The restaurant La Froda is a tip for eating lunch
- Find out more at myswisspanorama.com

83.Lugano

The city of hearts



Yes, Lugano in Ticino is a southern city to linger in, to indulge in fine food in the various Ticino restaurants or to enjoy wellness.

Key Facts

- If you like good food, you'll get your money's worth in Lugano. You can find the best restaurants on Tripadvisor.
- Great excursion destinations from Lugano are the Monte Bré and San Salvatore

84.Monte Bré

With a view on Italy



Monte Bré in Lugano is well known. But there are also great trails to be found away from the crowds. How about a hike up Monte Boglia?

Key Facts

- Monte Bré is easily reachable by cable car from Lugano Lido.
- To escape the crowds, I recommend a hike up Monte Boglia

85.Gandria

The romantic village of Gandria at Lake Lugano




An insider tip for a great trip tip from Lugano is Gandria, which lies just before the Italian border. A few of the houses were built as early as the 16th century.

Key Fact

With a beautiful boat trip from Lugano you can reach Gandria in about an hour and it runs all year round.

86. Piumogna Wasserfall

One of the most beautiful waterfalls in Ticino



The Ticino waterfall Piumogna near Faido is one of the most beautiful waterfalls in Switzerland

Key Facts

- It is only a 10-minute walk from the car park in Faido.
- A brilliant place for a holiday photo

87.Caslano

A dreamy place with lots of chocolate

Caslano is a place to dream. The beautiful lake promenade and the many places to sit invite you to linger. Nearby is the Alperose chocolate factory, where you can buy chocolate at factory prices.

Key Fact

The circular walk from Caslano along Lake Lugano around Monte Caslano is a dream. There are plenty of places to swim and the border with Italy seems within reach.

Central Switzerland

Excursion destinations 88-108



88.Fronalpstock SZ

The vantage point above Lake Lucerne



Above Stoos and Morschach you will admire one of the most beautiful mountain panoramas in Switzerland. You can reach the summit of the Fronalpstock either by cable car or on foot. A highlight is the ridge walk from Fronalpstock to Klingenstock.

Key Facts

- The ridge walk from the Fronalpstock to the Klingenstock is perhaps the most beautiful hike in Switzerland.
- A permanent view over the Lake of Uri, Lake Lucerne, the Rigi and many other mountain peaks

89.Fronalpstock GL

The majestic mountain of Canton Glarus



On an adventurous hike (Attention: Alpine hiking trail = only experienced hikers) you reach the summit of the Fronalpstock GL with an indescribably beautiful view of the Linthal, Lake Zurich and much more.

Key Facts

- The ascent requires climbing and is only doable for experienced hikers.
- Start at the Naturfreundehaus Fronalp. There are only limited parking spaces available, so it is worth arriving early.

90. Klöntalersee

The most beautiful lake near Zurich



The Klöntalersee impresses with its imposing steep rock faces. It was once formed by a natural rockfall, then artificially converted into a reservoir. In winter, ice used to be extracted and shipped to Zurich, Basel, Paris, Frankfurt.

Key Facts

- Great hiking on the left side of the Klöntalersee (the road side is not recommended, especially in summer)
- Camping at the Klöntalersee is very popular.

91.Melchseefrutt

The gorgeous lakes of Melchseefrutt



Yes the beautiful Melchseefrutt is quite crowded in summer. Nevertheless, you can still find peace and quiet here away from the tourist hotspots and the lake hikes. You still don't have to miss out on the lakes.

Key Facts

- Eine tolle Wanderung ist zum Beispiel zum Blausee und dann weiter auf den Wit Ris. Hier hat es viel weniger Menschen als unten an den Hauptseen.
- Es gibt diverse Hotels und Restaurants, um die Zeit auf der Melchseefrutt zu verlängern.

92.Titlis

The imposing mountain above Engelberg



The Titlis above Engelberg may be a touristy place, but the view is simply indescribable. On the Titlis, you have a clear view of the Eiger, Mönch and Jungfrau on a good day.

Key Fact

A ticket to the Titlis costs quite a lot. If you still want to climb the mountain, you must definitely see the Ice Cave in the Titlis glacier and do the famous Cliff Walk.

93.Bannalp

The insider's tip near Lucerne



It takes about an hour to get to Bannalp from Lucerne. What an idyllic place with the idyllic lake, which officially advertises itself as an insider tip.

Key Fact

Take a leisurely hike around the Bannalpsee, starting on the right-hand side of the lake and reaching the Urnerstafel mountain inn in around 45 minutes.

94. Devil's Gorge

The excursion tip near Andermatt

The mountain stream plunges imposingly through the Devil's Gorge. During the walk from Andermatt to Göschenen, you can see several chamois as well as the waterfalls. Also interesting from an environmental point of view is how the roads are protected from falling rocks.

Key Facts

- The walk in the Devil's Gorge takes about 1h15min.
- A highlight is the wildlife watching and the rushing power of the water.

95.Maderanertal

The wild and romantic valley in the canton of Uri


What peace and idyll KeyFact you will find in the Maderanertal, hidden in the canton of Uri! An insider tip in Switzerland and one of the most beautiful valleys! The Maderanertal is a natural paradise and very popular for hikers and bikers.

Key Fact

The hike to the Hüfihütte SAC is an insider tip for experienced hikers in the Maderanertal. An unforgettable panoramic view of the surrounding glaciers, lakes and mountains awaits you.

96. Wägitalersee

The recreational area near Zurich



Lake Wägital is considered by connoisseurs to be one of the most beautiful Swiss lakes. The lake is a reservoir. Innerthal, the village you find at the edge of the Wägitalersee, was once in the middle of what is now the lake and had to be specially relocated.

Key Fact

The circular hike around the Wägitalersee is an insider tip that surprises you with many different facets. Some of the houses even give you the feeling you're in Norway.

97.Luzern

Switzerland's tourist magnet



Yes, Lucerne is one of the most beautiful Swiss cities. Not without reason does it attract around 1.4 million tourists every year. The Kappelerbrücke is even said to be the most photographed bridge in the world

Key Facts

- The city walls of Lucerne bear witness to the origins of this city and reward you with a wonderful view.
- You can even climb four towers on the walk..

98.Engelberg

The place to enjoy



The town of Engelberg, which is located below the Titlis, was once known for its Benedictine monastery. The Einsiedeln monastery is still in use today. There is even a monastery shop.

Key Facts

- Good place to ski
- In summer, I recommend a hike to Blackenalp, where you'll come across a wonderful mountain restaurant.

99.Oberblegisee

The blue glacial lake




The Oberblegisee was formed by a glacier. And the remains of the glacier are still visible today. In summer, a large chunk of ice falls down every now and then. But it is hardly dangerous. The lake is a true natural spectacle and its beauty is hard to beat.

Key Facts

- From Braunwald you can reach the Oberblegisee in about 1.5h.
- If you don't want to go back the same way, you can hike to the Brunnenberg cable car.
- 20 minutes before the Oberblegisee you will find a mountain restaurant.

100.Seerenbach falls

The highest waterfalls in Switzerland



Together with the Trümmelbach Falls in Lauterbrunnen, the Seerenbach Falls are among the highest waterfalls in Switzerland. A visit to the waterfalls is a highlight, especially in spring after the snow has melted.

Key Facts

- The Seerenbach Falls are a place of power.
- After the snow melts, there is a particularly large amount of water.
- In a dry summer, there may be no water left.

101.Murgseen

Wildly romantic lakes in the Murg Valley

3 breathtaking lakes, wildly romantic waterfalls, untouched Swiss stone pine forests as well as impressive moorland and an imposing mountain landscape.

Key Facts

- Parking fee 10 francs and only payable in coins
- Take enough water with you, there is no refillable drinking water
- Circular hike takes 6 hours, hike directly to the Murg lakes 1 way 1.5h

102.Eggberge

The panoramic dream above the Lake of Uri



Breathtaking panoramic hike above the Lake of Uri to one of the most beautiful insider tips in the canton of Uri. An absolute highlight in summer as well as in winter.

Key Facts

- Snowshoes are only necessary when there is fresh snow. Otherwise hiking boots are sufficient.
- In summer, fireplaces and a romantic lake (Fläschsee)

103.Obersee

The lake with the magical reflection



Two years ago it was still an insider tip, but has become quite well-known. No wonder, it's only 1 hour from Zurich.

Key Facts

- Photographing the famous subject is especially recommended in the morning hours.
- Various hiking possibilities
- In summer it is advisable to arrive early.

104. Ägerisee

A natural jewel near Zug


Discover the dreamlike Ägerisee on a leisurely hike with swimming and barbecue facilities and lots of Swiss history.

Key Facts

- Easy and simple hike, also ideal for families Starting point at the Unterägeri campsite, destination is the Morgarten bus station
- Great in summer, as it's often in the shade of the forest.

105. Wetlands of Rothenthurm

The largest wetlands of Switzerland



It is the largest moor in Switzerland, over 8 kilometres long and a biodiversity hotspot. But a military installation was almost built here.

Key Fact

The hike goes from Rothenthurm to Biberbrugg and takes about 3h. It is an excursion into another world.

106.Zugerberg

Zug's local mountain



It takes less than 30 minutes to reach Zug's local mountain: the Zugerberg. A funicular takes you from Schönegg up an altitude of 400 metres.

Key Facts

- Great hiking opportunities on the Zugerberg and family fun.
- As an insider tip, I recommend the panoramic hike from Zugerberg to Walchwil.

107. Tellsplatte

A historical place



According to the legend, Wilhelm Tell saved himself from the ship by jumping onto the Tellsplatte. But this historic site is also a scenic highlight of Lake Lucerne. Because in summer you'll find everything to make your heart beat faster: lake, vines, mountain views and cows

Key Facts

- Easy to reach by car from Sisikon
- Great photo motif with cows and vines
- A piece of Swiss history

108.Berglistübler

The most beautiful waterfall in central Switzerland

Poets could write poems here for days.

The power and beauty of the Berglistübler waterfall, a UNESCO World Heritage Site, is immense. What is particularly impressive is that older layers of rock lie on top of younger ones - normally it is the other way round.

Key Facts

- Only 5 minutes from the car park
- Perfect side trip for an excursion to the Klausenpass

Region of Basel

Excursion destinations 109-111



109.Chellenchöpfli

The highest point of Baselland



The highest mountain in Baselbiet is the Chellenchöpfli. A gigantic view of the Jura awaits you. If you've always wanted to see wild orchids in Switzerland, you'll be a lucky person during spring time..

Key Facts

You can park at Waldweid or take the Wasserfallen cable car up the mountain. This region is generally worth a visit with waterfalls and mountain views.

110.Oltingen

The traditional farm village in Baselland



Honestly, I absolutely love Oltingen. Because in this village you would think the clock had stopped. Farmhouse after farmhouse stands in a row. But insiders know that of the more than 60 farmers who used to run farms 50 years ago, almost all have given up.

Key Facts

In spring, when the cherries are in blossom, Oltingen is the insider's tip for a wonderful cherry blossom hike. Frick in particular is known for that, but these paths are very overcrowded nowadays.

111.Basel

The city of museums



Basel is the city of museums, with over 40 in number. But not only that. Thanks to the Rhine, this medieval city has an enormously high quality of life. In addition, the markets such as the autumn fair or the Christmas market are always a highlight. In summer, you can drift leisurely down the Rhine.

Key Facts

The Landesstelle Basel is the insider tip in Basel, or at least it used to be. Here you can enjoy the finest drinks and food in bars and restaurants, with a view over the Rhine. From the Landesstelle you can even walk to the Dreiländereck.

A scenic view of a Swiss mountain lake with snow-capped peaks in the background. The lake is calm, reflecting the sky and the surrounding mountains. The sky is blue with scattered white clouds. The mountains are rugged, with patches of snow and green vegetation on the lower slopes.

Enjoy discovering Switzerland

**SWITZERLAND
BY L⁺CALS**